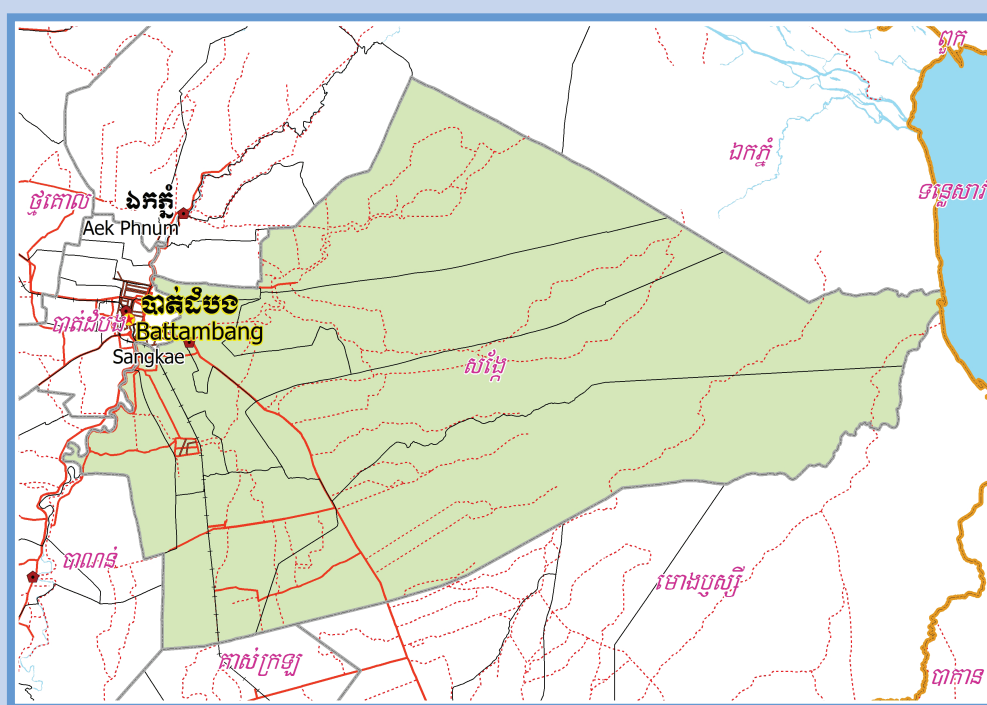


**KINGDOM OF CAMBODIA**  
**Nation Religion King**



**National Committee for Sub-National  
Democratic Development (NCDD)**



**SANGKAE DISTRICT DATA BOOK 2009**

**District Code Nr: 208**  
**Battambang Province**

**October 2009**



# **Sangkae District Data Book 2009**

District Code Nr: 208

**Battambang Province**



# Table of Contents

List of Abbreviations .....	i
Glossary.....	ii
Preface .....	vi
Introduction .....	vii
SECTION A: GEOGRAPHY .....	1
1 Administration and Infrastructure.....	3
2 Land Use and Natural Resources.....	5
3 Geography .....	7
3.1 Land Area .....	7
3.2 Distances between Offices .....	7
SECTION B: DISTRICT PROFILE .....	9
1 General Information .....	11
1.1 Population of the District.....	11
1.2 Occupations .....	12
1.3 Property .....	14
2 Infrastructure and Economy.....	15
2.1 Roads in meters over 3 years.....	15
2.2 Sewerage Pipes in meters over 3 years.....	16
2.3 Drainage and Bridges .....	16
2.4 Services in the District .....	16
2.5 Agriculture.....	17
3 Social Aspects .....	27
3.1 Education .....	27
3.2 Health.....	33
3.3 Water and Sanitation .....	35
3.4 Vulnerable groups.....	39
3.5 Migration .....	41
4 Natural Resources and Environment (NRE).....	43
4.1 Families involved with NRE issues over 3 years .....	43
4.2 Percentage of Families involved with Natural Resource issues, by Commune, for 2008 .....	43
4.3 Percentage Houses with access to Garbage collection and Families affected by environmental Pollution, by Commune, for 2008 .....	43
4.4 Percentage Families using chemical Fertilizer and chemical Pesticides, by Commune, for 2008 ..	44
5 Administration and Security .....	45

5.1	Birth Registration across 3 years.....	45
5.2	Number of unregistered Infants born in 2008, by Commune .....	45
5.3	Registered criminal Cases over 3 years .....	45
5.4	Registered criminal Cases per 10,000 people, by Commune, for 2008.....	45
5.5	Number of registered Land Disputes, by Commune, in 2008 .....	45
6	Gender .....	46
6.1	Registered Domestic Violence over 3 years.....	46
6.2	Percentage of registered cases of Families experiencing domestic Violence, by Commune, in 2008 .....	46
6.3	Women's involvement over 3 years.....	46
6.4	Percentage of Female Participants in Civil Society and of 18-60 year women with uncertain Jobs, by Commune, in 2008 .....	47
6.5	Female-headed Households over 3 years.....	47
6.6	Percentage female-headed Households and with Children of less than 5 years old, by Commune, in 2008 .....	47
7	Indigenous People in the District .....	48
7.1	Ethnic Minorities in the District over 3 years.....	48
7.2	Other Minorities in the District over 3 years.....	48
	SECTION C: PLANS AND PROJECTS .....	49
8	Priorities and Plans .....	51
8.1	Priorities of Commune Councils for 2009 in the District by Sector .....	51
8.2	Temporary Agreements by Commune, for 2009 .....	67
8.3	Outputs, estimated and actual costs of C/S Fund Projects between 2005 and 2008, by Commune .....	92
8.4	Total Expenditure on C/S Fund Projects by sector and commune between 2005 and 2008.....	94
8.5	Actual 2009 C/S Fund projects by Commune .....	94
9	District level Projects from 2006 to 2009 .....	96
9.1	District Initiative Infrastructure Projects from 2006 to 2009 .....	96
9.2	District Initiative Service Projects from 2006 to 2009 .....	96
9.3	Inter Commune Council Projects in 2008 and 2009 .....	98
9.4	Other Projects in 2008 and 2009 .....	98
	SECTION D: SERVICES AND ORGANIZATIONS .....	99
10	Infrastructure.....	101
10.1	Length of and Expenditure on Roads in 2008, by District .....	101
10.2	Scale of and Expenditure on Irrigation in 2008, by District.....	102
10.3	Power Supply in 2008, by District .....	103
11	Health Facilities.....	104

11.1 Health Facilities in the Province, by Operational District.....	104
11.2 Health Facilities and Staff in the province, by Operational District.....	105
11.3 Deliveries in 2007 in the Province, by Operational District.....	107
12 Education .....	108
12.1 Schools, Classes, Students, Staff, for for all levels, for 2007/2008 by District.....	108
12.2 Characteristics of Schools and School Principals for 2007/2008 by Commune .....	109
12.3 Enrolment by Level of Education, 2006/2007 by Commune .....	109
12.4 Enrolment by Level of Education, 2007/2008 by Commune .....	110
12.5 Aspects of Enrolment for 2007/2008 by Commune.....	110
12.6 School Buildings for all schools in the District for 2007/2008, by Commune .....	111
12.7 Conditions of Classrooms and Existence of Separate School Office and Library, by Commune ....	111
12.8 Community Participation and Financing across all schools in the District for 2007/2008 by Commune .....	112
12.9 Percentage Student Flow Rates and Graduation by level 2006/2007, by Commune .....	112
13 Staff and Resources at the District .....	113
13.1 District Councilors elected in 2009 .....	113
13.2 Committees of the Council.....	114
13.3 Board of Governors.....	114
13.4 Offices under Sala Krong, Sala Srok and Sala Khan .....	114
13.5 Municipality/District/Khan line offices.....	114
13.6 Properties and Equipment of District Administration .....	115
13.7 Registered Revenue of the District Administration in 2008 .....	116
13.8 Services in the District .....	116
13.9 Civil Society Organizations active in the District.....	116
13.10 Private Sector Organizations.....	118
SECTION E: POVERTY DATA .....	121
14 Data on Poverty .....	123
14.1 Predicted Poverty Rates for 2009, by commune .....	123
14.2 Poverty data from survey.....	123





## List of Abbreviations

#	Number
AGR	Agriculture
BR	Birth Registration
C. Pilot	Piloted Commune
C/S	Commune / Sangkat
CBO	Community-Based Organization
CDB	Commune Database
CDPD	Commune Development and Planning Database
CIP	Commune Investment plan
CLTS	Community Led-Total Sanitation
Comm.	Commune
Com Cov	Commune Covered
CPA	Complementary Package of Activities
CPS	Community Preschool
CCWC	Commune Committees for Women and Children
DANIDA	Danish International Development Agency
DDLG	Democratic Development and Local Governance Project (EC-UNDP)
DFID	Department For International Development (UK)
DIP	District Initiative Project
DIS	District Information System
District PDRD	District Office of Rural Development
District WP	District Work Plan
DIW	District Integration Workshop
DoLA	Department of Local Administration
Dr	Doctor
DWRM	District Office of Water Resource and Meterology
ECD	Early Childhood education (part of PE)
EMIS	Education Management Information System
Event IC	Celebration of International Days
FDH	Former District Hospital
GTZ	German Society for Technical Cooperation (Gesellschaft für Technische Zusammenarbeit GmbH)
Ha	Hectare
HC	Health Center
HC (NB)	Health Center (no building)
HH	Headed Household
HSI	Intervention for Health
HP	Health Post
HW	Hand Washing
ICC	Inter Commune Council
IFAD	International Fund for Agricultural Development
IND	Industry
Inter-commune	Inter-Commune Project Management Committee or Inter-commune project
IO	International Organization
LASED	Land Allocation for Socio-Economic Development
LGCR	Local Governance for Children's Rights
M&E	Monitoring and Evaluation
MA	Medical Assistant
MoEYS	Ministry of Education, Youth and Sports
MoH	Ministry of Health

MoP	Ministry of Planning
MPA	Minimum Package of Activities
MW1	Primary Midwives
MW2	Secondary Midwives
n/a	Not available
NCD	National Contracts Database
NCDD	National Committee for Sub-National Democratic Development
NGO	Non-Governmental Organization
NRML	Natural Resources Management and Livelihood
NU1	Primary Nurse
NU2	Secondary Nurse
OD	Operational District
ODF	Open Defecation Free
Ope. Costs	Operational Costs
Others	Other Staff
PBW	Public Works
PDoEYS	Provincial Department of Education, Youth and Sport
PDRD	Provincial Department of Rural Development
PDWRM	Provincial Department of Water Resource and Meteorology
PE	Parenting Education
PHAST	Participatory Hygiene and Sanitation Transformation
PHD	Provincial Health Department
PID	Project Information Database
PMC	Project Management Committee
Pop 04-05	Population Covered 2004 or 2005
PSDD	Project to Support Democratic Development through Decentralization and Deconcentration
RRD	Rural Road Development
RH	Referral Hospital
RILGP	Rural Investment and Local Governance Project
RPRP	Rural Poverty Reduction Program
RuLIP	Rural Livelihoods Improvement Program
SIDA	Swedish International Development Cooperation Agency
SPPA	Senior Provincial Program Advisor
TBA	Traditional Birth Attendant
UNDP	United Nations Development Project
UNICEF	United Nations Children's Fund
Vil	Village
Vil Cov	Village Covered
VIL-HC	Distance from Village to Health Center
WASH	Water, Sanitation and Hygiene
WRM	Water Resource and Meteorology

## Glossary

**C/S Fund:** The Commune/Sangkat Fund is established and managed by the Government of Cambodia to provide financial support for development projects and administrative costs of Commune/Sangkat Councils. The amount is determined as a percentage of the National Budget (for 2009: 2.8% over the 2008 budget) and is expected to increase gradually over the years. The total 2009 budget under this fund is \$ 27,643,902 (of which \$ 19,272,170 is for Development Projects and \$ 8,371,731 for Administration). Under the Rural Investment and Local Governance Project the World Bank currently reimburses the costs of development projects if these meet the Bank's criteria.

**CDB:** the Commune Data Base is a national database, compiled by the Ministry of Planning, on the basis of detailed questionnaires, completed at village and commune level, which are then sent to the Departments of Planning for data entry. The most recent round of data collection took place at the end of 2008 (and is reflected in the District Data Books). Commune, District and Provincial Profiles can be generated from this database and should be available from provincial Departments of Planning.

**CDPD:** the Commune Development and Planning Database is a database maintained by Departments of Planning and Ministry of Planning, recording proposed activities as determined and prioritized by Commune and Sangkat Councils; the Temporary Agreements between these councils and supporting agencies, as decided at District Integration Workshops and details on projects that actually take place at commune, district and provincial levels.

**CIP:** The Commune Investment Plan is a rolling three-year plan, developed and decided by the Commune or Sangkat Council. It sets priorities and identifies the projects proposed for the years to come.

**Commune and Sangkat (C/S):** the Communes (in rural areas) and Sangkats (in urban areas) are the lowest and smallest units of local government. Councils are elected directly, once in five years, for the 1417 Communes and 204 Sangkats. In the C/S there are 14,119 villages, which have Village Chiefs, but don't constitute a formal level of local government.

**DIP:** the District Initiative Project is jointly supported by the MDLF (Multi-Donor Livelihood Facility (supporting the NRM&L Program)) and PSDD. In 2009 it covers 106 districts, 60% of the total in the country, with a budget of \$ 3.2 million. It is focused on capacity development in planning, democratic development, public competitive procurement, financial management and service delivery.

**DIS:** The District Information System is a national database maintained by NCDD, recording resources, staff, revenue, infrastructure and equipment available in the 193 Districts and Khans throughout the country. The last update took place in July 2009.

**District, Municipality and Khan** constitutes the third level of Government in Cambodia. There are 159 rural Districts, 26 Municipalities and 8 Khans of Phnom Penh Capital. They all have Councils which were, for the first time, elected in May 2009, by the Commune/Sangkat Councilors. These councils have a mandate for 5 years.

**DIW:** District Integration Workshops are held between July and October, to bring Commune/Sangkat Councils, looking for support for their projects, together with the governmental and non-governmental agencies that may provide support.

**ICC:** Inter Communes Council projects are executed in 10 provinces under the Democratic and Decentralized Local Governance Project (DDLG). This five year project (2006-2010) is executed by Ministry of Interior and funded by the European Commission and UNDP. The project focuses on improving dialogue partnership and accountability; create a network of Commune Councils at the provincial and national level and support and contribute to local area development for poverty reduction. The work under the ICC component supports investments and services formulated through inter-commune dialogue and planning.

**MEDiCAM:** A non-profit and non-partisan membership organization for NGOs active in Cambodia's health sector. It is the primary networking agency for health-related NGOs.

**NCDD:** the National Committee for sub-National Democratic Development is the inter-ministerial body charged with the implementation of the Organic Law (a key legislative document, adopted in 2008, outlining the envisaged decentralization). NCDD also channels substantial financial assistance by a number of Development Partners, to projects and programs at various levels. This amounted to over \$ 91 million in 2008. More information at: [www.ncdd.gov.kh](http://www.ncdd.gov.kh). This website also provides access to reports, manuals, legal documents, details on projects and more.

**OD:** the Operational Districts are the districts as defined and used by the Ministry of Health. These do not coincide with the 193 (Administrative) Districts and Khans, as used by all other RGC agencies. The Operational Districts are usually larger, and so there are 77 Operational Districts against 193 administrative Districts and Khans. However they do fit within the boundaries of administrative provinces.

**PID:** The Project Information Database is the database maintained by NCDD at national and sub national level, to follow all aspects of projects by Commune and Sangkat Councils, including the C/S Fund projects

### **Provincial Investment Fund (PIF)**

The Provincial Investment Fund is allocated to all Provinces and Municipalities according to a population based formula. Part of the fund is earmarked for support to planning activities of the Provincial / Municipal Department of Planning; and to gender mainstreaming activities of the Provincial Department of Women's Affairs. The remaining "un-earmarked PIF" is allocated by PRDC to sectoral technical departments against established criteria and in response to proposals with prioritisation taking into account: priorities formulated by the CS Councils and aggregated by District into District Priority Activities Matrices (DPAM); alignment with national planning and poverty alleviation criteria, complementarity with other planned activities; and performance of the Department concerned in implementation of activities in previous years. With this provisional allocation, the Department then programs activities through the District Integration Process. Finally, the agreed activities, plus support costs amounting to no more than 25% of the total, are included in a sub-contract signed between PRDC and the Department, pursuant to the overall PSDD contract signed between NCDD and PRDC. Total budget has been around \$ 2 million per year.

**Province:** the 23 Provinces and Phnom Penh Capital City represent the 2<sup>nd</sup> layer of government. They vary in size, from very small, like Kep (approx. 36,000 people) and Pailin (approx. 70,000 people), or large but with small populations, like Mondulkiri (over 60,000 people), and Ratanakiri (over 153,000) to densely populated and large, like Kampong Cham (over 1.7 million people) and Kandal (approx. 1.4 Million people).

**PSDD:** the Project to Support Democratic Development through Decentralization and Deconcentration is funded by DFID (UK), SIDA (Sweden) and UNDP and runs from 2006 till the end of 2010 (including a one year extension). Annual budgets range from \$ 11 million to over \$ 18 million. The project provides core technical support to NCDD and to the provinces, financial support to the C/S Fund, District Initiative, Provincial Investment Fund and capacity building support through training, studies and advisory services.

**RILGP:** The Rural Investment and Local Governance Project is a World Bank funded project that provides substantial support to C/S Fund projects and to developing the required infrastructure, policies, systems and skills. It started in 2003 with a Loan for \$ 22 million for 2003-2007 and was then extended with a Grant of \$ 36 million for the period of 2007-2010. Discussions about a possible RILGP 2 are taking place between RGC and the World Bank.

**RPRP:** the Rural Poverty Reduction Project is a seven year project from 2004 till 2010, funded by IFAD and UNDP and implemented through the Ministry of Agriculture, Forestry and Fishery, supported by the Ministry of Interior and facilitated by NCDD. The project is active in the provinces Prey Veng and Svay Rieng and focuses on 120,600 households below poverty line. The objective is poverty reduction with the active participation of the poor through improved livelihoods, Strengthened capacity, Sustainable farming systems and natural resource management, new and/or rehabilitated infrastructure development, increase accessibly to technology, services and markets for their economic and social development.

**RULIP:** the Rural Livelihoods Improvement Project is implemented by the Ministry of Agriculture Forestry and Fisheries (MAFF)' Project Support Unit- PSU, with the NCDD playing the role of cooperating agency. Funded by IFAD and UNDP, the project will run till 2014. The target group consists of poor households who have little or even no land, few livestock or other assets and often many dependents. The main goal of the project is to directly or indirectly improve the livelihood systems, food security and incomes of a total of 33,900 rural poor, ethnic minority and female headed households in targeted village of Kratie, Preah Vihear and Ratanakiri provinces in a sustainable manner.

**Seth Koma:** The UNICEF funded Seth Koma program focuses on measurable action for children and women. During 2006 -2010 it is implemented in six provinces. Government and UNICEF pursue a set of inter-related goals, addressing critical stages of the life cycle of the child: a) Mothers have safe pregnancies and deliveries and healthy newborns; b) best possible start in life of infant; c) Children enter schools at the right age of six years; d) Children are protected from exploitation, abuse, violence, discrimination and other risks; and e) Youth and adolescents acquire life skills, express their views, participate in the decisions.

## **Preface**

The Government of Cambodia attaches great importance to optimal use of scarce resources and to participatory planning and management at all levels. The Organic Law which was adopted in 2008 provides the legal context for further steps towards improving and decentralizing planning, management and monitoring, and towards greater accountability and transparency of institutions at sub-national levels.

The Government has established elected Councils at the sub-national levels, and we will progressively give them the responsibilities, together with the human and financial resources, to deliver a wide range of public services. They will be more democratic, more efficient, more transparent and accountable, better at addressing gender and other inequalities, and at fighting corruption. We recognize that development does not come from government alone; it needs the involvement of citizens, civil society and the private sector, and the new system will facilitate this.

A central element in this process is the availability of information on any aspect of development to all concerned parties. The newly elected Councillors at District and Khan level, line departments operating at these levels, but also NGOs, Development Partners, Commune Councillors and citizens throughout Cambodia need information on problems and requirements, resources and opportunities, services and agencies, plans and projects. They will need such information to better understand the present situation, set targets for the future, monitor progress, know what others are doing and to apply resources wisely and this is the reason the District Data books will be so valuable.

The District Data Books are a major step towards full transparency and towards informed planning and decision-making. They provide all available data at District, Khan, Commune and Sangkat level in easily accessible formats, in Khmer and English, through over 16,000 printed copies, CD-ROMs and the NCDD website.

This is the first time in Cambodia (and possibly in South East Asia) that such detailed information is made so widely available and NCDD should be commended for the hard work that has gone into this. We also thank the Ministry of Planning, which provided the detailed data of the Commune Data Base, the sectoral ministries and provincial authorities who contributed data and the Development Partners who provided financial support.

It is our sincere hope that the publication of the District Data Books will strengthen capacities, especially at district levels, for evidence-based development planning. We also hope that this information will deepen the understanding among Ministries, Provincial Authorities, Development Partners, NGOs and research agencies of the realities at commune and district levels.

We call upon all to use and distribute this information, complement or correct where appropriate and to contribute new data in the years to come.

**Sar KHENG**

Deputy Prime Minister, Minister of Interior and Chairman of NCDD

# Introduction

## Purpose

The purpose of the District Data Books is to bring together information on any aspect of life and development of Districts, Khans, Communes and Sangkat, together and make this widely available. The primary targets are the newly elected District Councilors, district level line departments, provincial agencies, Development Partners and NGOs operating at this level. They need detailed knowledge on current living conditions, natural resources, infrastructure, agriculture and other economic activities, current service levels, past and planned projects and available resources.

While much information exists on many of the above aspects, it is often hard to access that information and much is lost to reports, databases and statistics that are not widely shared. Data are often only available in one language and often out-of-date, and many reports cover only one sector or region.

We found that these problems are especially acute at the district level. Now that Districts are becoming a much more significant level of local government and development planning, there is an urgent need for wide-ranging data to be used for setting base-lines, planning and prioritizing, monitoring and learning.

## Approach

We have attempted to identify and compile all available statistics, reports, maps and other data at district and/or commune level. From this we have selected information that is available for all or most districts, reasonably reliable and up-to-date, sufficiently detailed and of possible interest to development planners, decision makers, agencies and citizens.

The major sources of the information in these District Data Books are:

- a) The Commune Data Base information over the years 2006 to 2009 (the most recent data were collected late last 2008), as compiled by the Ministry of Planning
- b) Detailed information directly collected from the Ministry of Health, the Ministry of Education, Youth and Sports and (for maps) the Ministry of Land Management, Urban Planning and Construction
- c) The Project Information Database (PID) at NCDD (up-to-date)
- d) The Commune Development and Planning Database (CDPD) (up to date)
- e) The District Information System (DIS) (updated per Mid 2009)
- f) Direct data collection at provincial and district level on private sector, irrigation, roads, and electricity, through provincial agencies
- g) Medical data collected from MEDiCAM
- h) The ID Poor Project – for poverty data on a number of provinces and districts
- i) NCDD's work on predictive poverty rates
- j) Specific projects for outputs, plans and budgets (Seth Koma, RILGP, RPRP and ICC)

## Limitations of the data

We are fully aware that the data we collected are not always complete, consistent or correct. While we have rejected information that was wrong or very incomplete, we decided not to aim for statistical and scientific perfection, but to include information that is useful, relevant

and comprehensive. We also accepted different sources for the same data as this may encourage discussion on the quality of the respective data.

We strongly encourage anyone who notes errors or incompleteness in these data to contact us and to share their data. We hope that the next round of producing such District Data Books can draw on wider sources and more complete data.

We encourage the District Administrations, who receive these data also in digital format, not only to use these for their planning and monitoring, but also to start correcting and updating these data and to share new data with NCDD for future use.

## Contents

The information in the following pages is organized in five sections:

- a) **Geographical data:** this section provides maps on infrastructure and administration and on land use and natural resources management. These maps are also provided in large format to all Districts and Khans.
- b) **District Profile:** this presents wide ranging data, covering 2006 – 2009, at district and commune level, extracted from the Commune Data Base, but edited for better understanding.
- c) **Plans and Projects:** this section presents development priorities determined by Commune and Sangkat Councils, Temporary Agreements, outputs and expenditure of major projects at Commune and District level over 2006 – 2008 and plans and budgets for 2009.
- d) **Services and Organizations:** this section provides details on key infrastructure (roads, electricity, irrigation systems) and services in health and education at district and commune level. It also provides an inventory of resources at the District Administration, NGOs operating in the district and private sector agencies active in the district.
- e) **Poverty Data:** this section provides predicted poverty rates for 2009 for all districts and communes and detailed poverty data compiled and processed by the ID Poor project for those that have been covered by this project.

## The future

It is our hope that this is the start of a longer-term process. We hope that a next edition of these District Data Books will offer more comprehensive, correct and up-to-date information. We hope that the District Administrations will not only start using this information, but also improve and update it. For this they are all provided with the full data set in digital format.

We invite agencies, projects and experts to send reports, statistics and maps that could be used for a next version to us and we invite all users of the District Data Books to inform us about errors, updates and inconsistencies. Please contact us through [info@ncdd.gov.kh](mailto:info@ncdd.gov.kh)

We now invite you to browse through this data book. You may open this randomly or use the table of contents and go to the aspects that have your special interest.

We hope that you will be informed, surprised and assisted. We hope, above all, that this information will lead to a deeper understanding of causes and effects of poverty, to purposeful decisions on how to tackle those causes and to greater transparency in using scarce resources for the benefit of all.

Martin de Graaf  
Program Advisor, PSDD/NCD



## **SECTION A: GEOGRAPHY**



# **1 Administration and Infrastructure**

Please see separate folder containing A3 maps.



## **2 Land Use and Natural Resources**

Please see separate folder containing A3 maps.



### 3 Geography

#### 3.1 Land Area

Total Land Area (ha)	Forest Land Area (ha)		Cultivation Land Area (ha)	Construction Land Area (ha)	Other Land Area (ha)
	Total	Flooded Forest Area			
83000	35200	35200	40017	7763	20

#### 3.2 Distances between Offices

Location	Distance (Km)
From District Office to C/S Office of Anlong Vil	0
From District Office to C/S Office of Norea	0
From District Office to C/S Office of Ta Pon	0
From District Office to C/S Office of Roka	0
From District Office to C/S Office of Kampong Preah	0
From District Office to C/S Office of Kampong Prieng	0
From District Office to C/S Office of Reang Kesei	0
From District Office to C/S Office of Ou Dambang Muoy	0
From District Office to C/S Office of Ou Dambang Pir	0
From District Office to C/S Office of Vaot Ta Muem	0





## **SECTION B: DISTRICT PROFILE<sup>1</sup>**

---

<sup>1</sup> All data in this section come from the Commune Database (CDB) unless otherwise specified. These include primarily new CDB data, collected late 2008, and some data from earlier years. Please note that percentages are rounded to the nearest whole number.



# 1 General Information

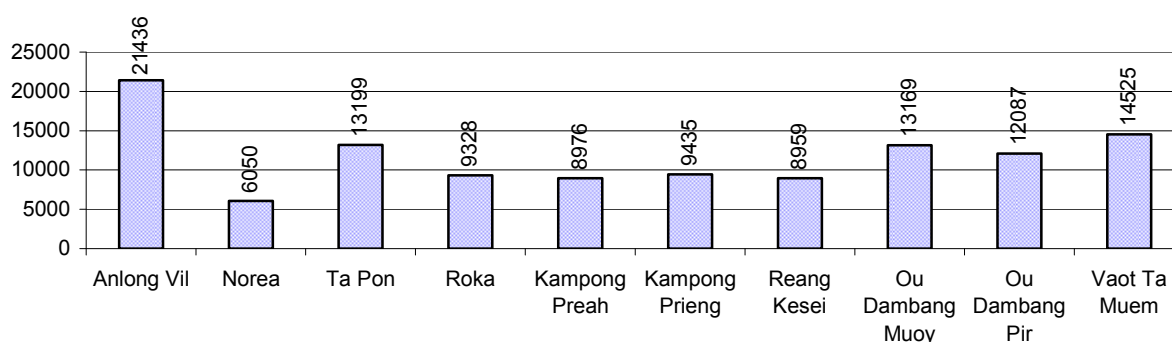
## 1.1 Population of the District

### 1.1.1 Total Population

Number of families	2005	2006	2007	2008
Total number of families	21,105 families	21,271 families	21,563 families	22,430 families
Increase (+)/Decrease (-) in nr of families		1%	1%	4%
Total population	113,524 pers	113,218 pers	115,564 pers	117,164 pers
Increase (+)/Decrease (-) in nr of people		0%	2%	1%
Number of female Headed Households (HH)	3,381 families	3,376 families	3,438 families	3,623 families

**Note:** Percentages of population and increase/decrease are calculated on basis of the previous year. A negative sign in front of the percentage indicates a decrease in population.

### 1.1.2 Population, by Commune, in 2008



### 1.1.3 Population, by Age Group, over 3 years

Population by age group	2006	2007	2008	
	%	%	%	Number
<b>Age 0-5 years (as percentage of the population)</b>	13%	13%	13%	15,577 persons
Male 0-5 yrs	48%	48%	49%	7,585 persons
Female 0-5 yrs	52%	52%	51%	7,992 persons
<b>Age 6-17 (as percentage of the population)</b>	30%	30%	31%	36,266 persons
Male 6-17 yrs	48%	48%	47%	17,118 persons
Female 6-17 yrs	52%	52%	53%	19,148 persons
<b>Age 18-60 (as percentage of the population)</b>	51%	50%	48%	56,573 persons
Male 18-60 yrs	49%	48%	48%	27,429 persons
Female 18-60 yrs	51%	52%	52%	29,144 persons
<b>Age 61 above (as percentage of the population)</b>	7%	7%	7%	8,748 persons
Male 61	47%	46%	46%	3,986 persons
Female 61	53%	54%	54%	4,762 persons

**Note:** The overall percentage for each age group is calculated on the basis of the total population. The gender distribution of each group is calculated on the basis of the population within that particular age group.

## 1.2 Occupations

### 1.2.1 Percentage of families with a particular Occupation over 3 years

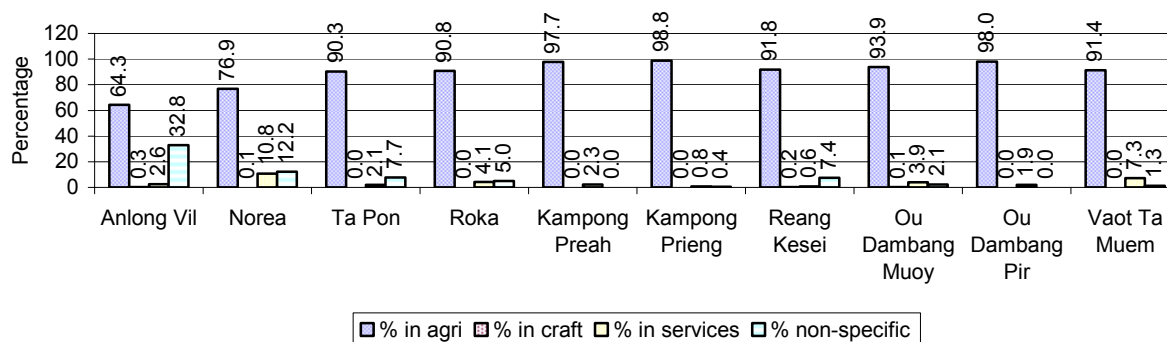
*This table shows the percentage of the population who have a particular occupation (job), for example the percentage of the population in the district who are rice farmers, furniture crafter, trader, etc.*

Description	2006	2007	2008	
	%	%	%	Number
<b>Families whose main occupation is agriculture</b>	91%	89%	88%	19,839 Families
Families whose primary occupation is rice farming	76%	73%	74%	16,585 Families
Families whose primary occupation is cultivating long-term crops	5%	4%	3%	775 Families
Families whose primary occupation is cultivating short-term crops	5%	5%	4%	923 Families
Families whose primary occupation is cultivating vegetable	3%	3%	3%	681 Families
Families whose primary occupation is fisherman	2%	2%	3%	746 Families
Families whose primary occupation is livestock farmer	1%	1%	1%	128 Families
Families whose primary occupation is NTFP collection	0%	0%	0%	1 Families
<b>Families whose main occupation is craft work</b>	0%	0%	0%	18 Families
Families, whose main occupation is in furniture craft, wooden, rattan, vine, bamboo	0%	0%	0%	10 Families
Families whose main occupation is in metal, aluminum, glass goods production	0%	0%	0%	0 Families
Families whose main occupation is food production	0%	0%	0%	0 Families
Families whose main occupation is tire, plastics and rubber goods production	0%	0%	0%	0 Families
Families whose main occupation is textile, clothing goods production	0%	0%	0%	2 Families
Families whose main occupation is in other production, not listed above	0%	0%	0%	6 Families
<b>Families whose main occupation is services</b>	3%	3%	3%	769 Families
Families whose main occupation is trade	1%	1%	1%	306 Families
Families whose main occupation is repair	1%	0%	1%	147 Families
Families whose main occupation is providing transport services	0%	0%	1%	133 Families
Families whose main occupation is providing other services	0%	1%	1%	183 Families
Families whose main occupation is not clear (or multi)	6%	8%	8%	1,804 Families

**Note:** The occupation percentages are calculated on the basis of the total number of families.

### 1.2.2 Percentage Families that work in one of four occupational sectors, by Commune in 2008

This table indicates the percentage of families involved in one of four occupation types: agriculture, craft, services or non-specific (other). Please note agriculture includes forestry activities such as cutting down trees and gathering gum from the trees.



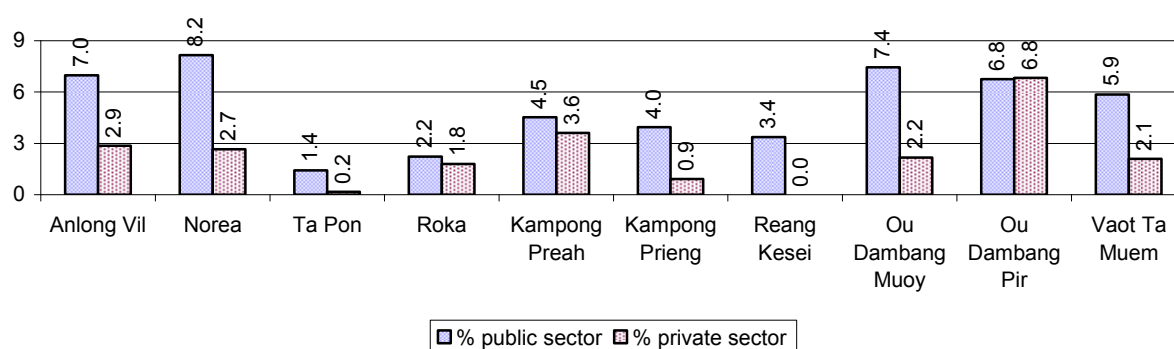
**Note:** Calculated on the basis of the total number of families within a commune.

### 1.2.3 Percentage of Families with public Sector, private Sector or uncertain Jobs, over 3 years

Description	2006	2007	2008	
	%	%	%	Number
Families that have a family member who is a government official, staff or worker	5%	5%	5%	1,141 families
Families that have a family member who is a private sector staff or worker	2%	2%	2%	531 families
Number of people aged 18-60 with uncertain/irregular jobs	4%	4%	5%	2,641 persons

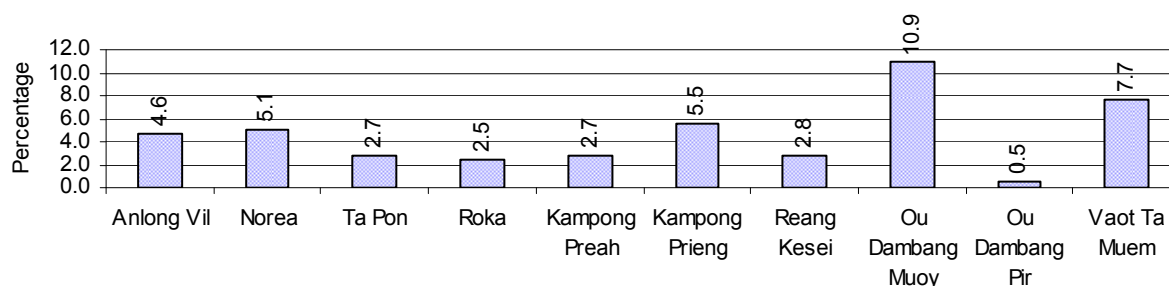
**Note:** In the first two rows percentages are calculated on the basis of the total number of families. In the third row the percentage is calculated on the basis of the total number of people aged 18-60 years.

### 1.2.4 Percentage of Families with public or private Sector Jobs, by Commune in 2008



**Note:** Calculated on the basis of the total number of families in the commune

### 1.2.5 Percentage of People aged 18-60 years with uncertain/irregular Jobs, by Commune, in 2008.



## 1.3 Property

### 1.3.1 Housing types and facilities over 3 years

This table shows the percentage of people living in a certain type of house. It also indicates how many houses have electricity or battery powered lights and how many have TV.

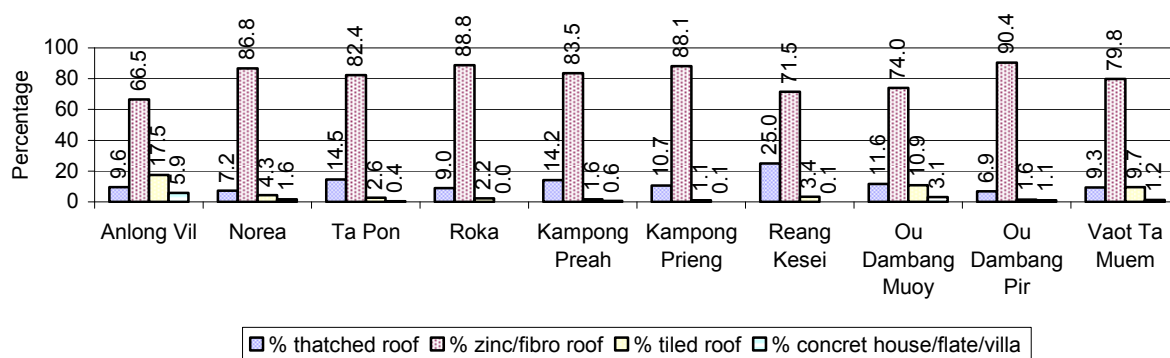
House Type	2006 %	2007 %	2008	
			%	Number
House with thatched roof	17 %	14 %	11 %	2,403 houses
House with zinc/fibro roof	75 %	78 %	80 %	16,745 houses
House with tiled roof	8 %	7 %	7 %	1,409 houses
Flats/apartments (with many families living)	0 %	0 %	0 %	73 houses
Concrete house or flat (with one family living)	1 %	1 %	1 %	298 houses
Villa house	0 %	0 %	0 %	39 houses
Houses with electricity	12 %	10 %	10 %	2,191 houses
Houses with battery light	50 %	59 %	63 %	13,308 houses
Houses with TV	59 %	66 %	68 %	14,215 houses

**Note:** Calculated against the total number of houses

### 1.3.2 Families living on public Land or without a permanent House

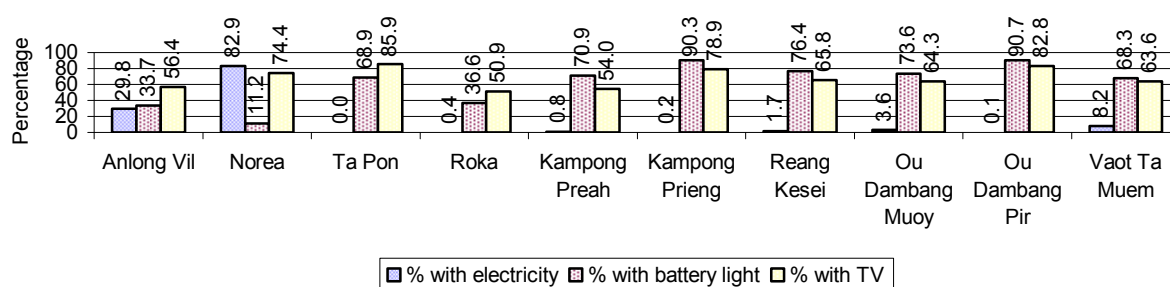
Living situation	2006	2007	2008
Families living in a house on public land	296 families	293 families	311 families
People, without permanent housing	27 person(s)	53 person(s)	55 person(s)

### 1.3.3 Percentage of Population living in a particular type of House, by Commune, in 2008



**Note:** Calculated against the total number of houses in each commune

### 1.3.4 Percentage of Houses with Electricity, Battery Lights and/or TVs, by Commune, in 2008



**Note:** Calculated against the total number of houses in each commune

### 1.3.5 Types of Vehicles and their ratio to Families across 3 years

This table shows the number of families per vehicle in the district. The last column shows the total number of each type of vehicle in the district for 2008.

Description	2006 ratio	2007 ratio	2008	
			Ratio	Number
Bicycle and bicycle with trailer	2	2	2	13,398
Ox-carts and horse-carts	5	5	6	3,734
Motorbike/with trailer	3	3	3	8,387
Motor tri-cycle	7,090	2,396	2,492	9
Large Transportation				
<b>Total number of cars/trucks</b>	57	54	50	452
Locally made vehicles	519	317	477	47
Trucks for goods transport	124	129	121	186
Buses/mini buses for passengers	3,039	3,594	1,068	21
Family cars	142	138	113	198
Agriculture machinery				
Tractors used for plowing	253	240	234	96
Power-tillage used for plowing	17	13	11	1,966
Other type of machinery				
Other type of machinery	21,271	10,782	2,492	9
Water transportation				
Row boats	15	13	13	1,765
<b>Total number of motor boats</b>	115	115	119	188
Motor boats used for fishing	130	119	125	179
Motor boats used for passengers	N/A	N/A	N/A	0
Motor boats used for goods transporting	1,013	3,080	2,492	9

**Note:** Ratio of families to a particular type of vehicle is the result of the total number of families divided by total number of that type of vehicle. Other types of vehicles, such as bulldozer, excavator, rollers etc. are not listed.

## 2 Infrastructure and Economy

### 2.1 Roads in meters over 3 years

Description	2006	2007	2008
Bituminous road	1 m	0 m	0 m
DBST, Macadam road	0 m	2,219 m	2,219 m
Concrete road	0 m	0 m	0 m
Laterite road	178,265 m	157,000 m	195,937 m
Constructed earth road	63,417 m	85,117 m	79,004 m
Un-constructed earth road	33,640 m	37,590 m	48,792 m

## 2.2 Sewerage Pipes in meters over 3 years

Description	Sewage pipe length		
	2006	2007	2008
Total length of sewage pipe, diameter 30-50 cm	0 m	10 m	10 m
Length of newly constructed sewage pipe, diameter 30-50 cm	0 m	10 m	0 m
Length of sewage pipe, diameter 30-50 cm needs repair/rehabilitation	0 m	0 m	0 m
Total length of sewage pipe, diameter of pipe 60-100 cm	304 m	517 m	749 m
Length of newly constructed sewage pipe, diameter 60-100 cm	84 m	5 m	124 m
Length of sewage pipe, diameter 60-100 cm needs repair/rehabilitation	46 m	46 m	196 m
Sewage pipe, diameter of pipe over 100 cm	6 m	6 m	6 m
Length of newly constructed sewage pipe, diameter over 100 cm	4 m	9 m	12 m
Length of sewage pipe, diameter over 100 cm needs repair/rehabilitation	4 m	4 m	4 m

## 2.3 Drainage and Bridges

Construction Type	2006		2007		2008	
	place(s)	Length	place(s)	Length	place(s)	Length
Single pipe culvert	274	1,024m	274	1,310 m	313	1,621 m
Double-pipe culvert	56	211m	272	350 m	70	421 m
Box pipe culvert	3	17m	3	17m	3	17 m
Wooden bridge	9	140m	9	140m	9	140 m
Concrete bridge	18	164m	20	174m	27	204 m
Bale bridge	1	12m	1	12m	1	12 m
Spillway construction	5	36m	5	36m	4	24 m

## 2.4 Services in the District

Descriptions	Number of places by year		
	2006	2007	2008
<b>Public</b>			
Electricity generating stations	8	8	10
Health clinics	3	4	1
<b>Private</b>			
Bicycle and motorcycle repair places	55	60	80
Agricultural machinery, tools and equipment repair places	10	8	8
Electronic tool repair places	8	10	12
Battery-charging services	53	57	72
Handicraft places, wooden furniture and forest by-products	10	7	7
Other handicraft places (excluding furniture)	23	14	12
Small-scale services (hairstresser, phone service, massage, Karaoke, etc)	57	69	87
Small-scale food shop businesses (Food, groceries, drink shop, etc)	47	68	170
Small-scale rice mills	25	24	24
Medium or large-scale rice mills	44	44	44
Small-scale markets	14	16	22
Large-scale market	0	0	2
Alcohol refinery places	53	58	64
Pharmacies and small drug stores	12	11	6
Hotels	0	0	0
Guest houses	0	0	0
Restaurants	0	1	0
Gasoline stations	5	5	4

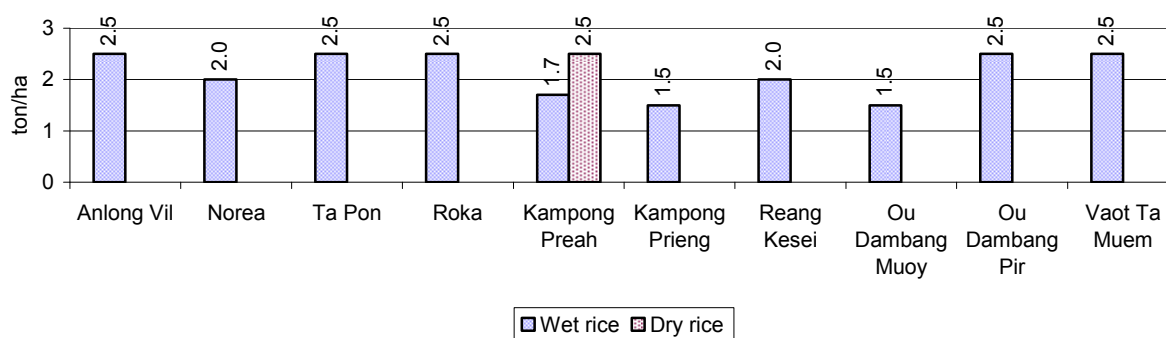


## 2.5 Agriculture

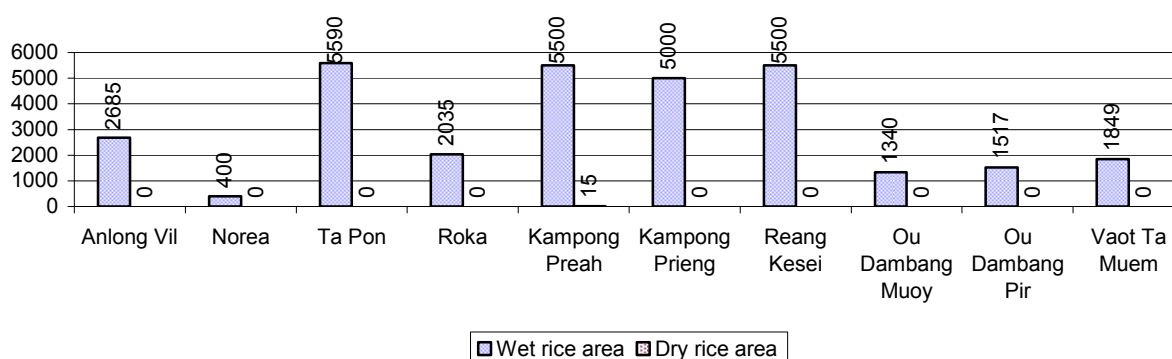
### 2.5.1 Rice cultivation in the District over 3 years

Description	2006	2007	2008
Total dry rice land area	135 ha	285 ha	285 ha
Actual dry rice cultivation area	6 ha	106 ha	15 ha
% actual cultivation to total land	4%	37%	5%
Total dry rice production	18 tonne(s)	318 tonne(s)	38 tonne(s)
Average dry rice yield	3.0 tonne(s)/ha	3.0 tonne(s)/ha	2.5 tonne(s)/ha
Total wet rice land area	41,392 ha	42,016 ha	41,870 ha
Actual wet rice cultivation area	30,851 ha	31,748 ha	31,416 ha
% actual cultivation to total land	75 %	76%	75%
Total wet rice production	62,319.02 tonne(s)	66,670.80 tonne(s)	66,601.92 tonne(s)
Average wet rice yield	2.0 tonne(s)/ha	2.1 tonne(s)/ha	2.1 tonne(s)/ha
Total intensive rice land area	5,592 ha	5,592 ha	5,592 ha
Actual intensive rice cultivation area	- ha	- ha	- ha
Average intensive rice yield	- tonne(s)/ha	- tonne(s)/ha	- tonne(s)/ha
Actual upland rice cultivation area	0 ha	0 ha	0 ha
Total upland rice production	- tonne(s)	- tonne(s)	- tonne(s)
Average upland rice yield	- tonne(s)/ha	- tonne(s)/ha	- tonne(s)/ha

### 2.5.2 Estimated wet and dry Season Rice Yield in tonne(s)/Ha, by Commune, in 2008



### 2.5.3 Cultivated wet and dry Season Rice areas in Ha, by Commune, in 2008



## 2.5.4 Estimated intensive Rice Yields in tonnes/Ha, by Commune, for 2008

There were no estimated intensive rice yields in this District in 2008

## 2.5.5 Estimated upland Rice Yield in tonnes/Ha, by Commune, for 2008

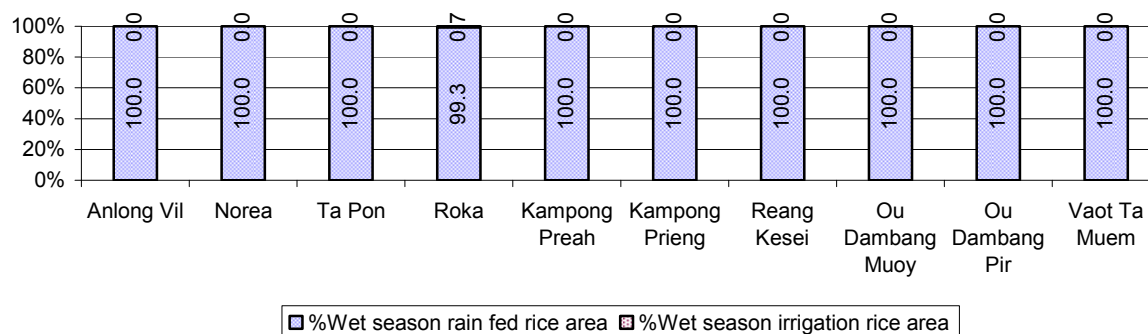
There were no estimated upland rice yields in this District in 2008

## 2.5.6 Wet season Rice irrigation across 3 years

Description		2006 %	2007 %	2008	
				%	Number
Total area of wet season rain fed rice land		98%	98%	100 %	31,402 ha
Percentage of wet season rice land that is irrigated; and for 2008 area in Ha		2 %	2 %	0 %	14 ha
Where	Area irrigated from canal/dam	98 %	96 %	29 %	4 ha
	Area irrigated from river, stream, lake, natural pond	2 %	4 %	71 %	10 ha
	Area irrigated from drilled well	0 %	0 %	0 %	0 ha
	Area irrigated from dug pond	0 %	0 %	0 %	0 ha

## 2.5.7 Water sources for wet Season Rice Cultivation, by Commune, in 2008

This chart shows the percentage of wet season rice cultivation receiving water from rain (natural) and from irrigation.



## 2.5.8 Access to Irrigation


Description	2006 %	2007 %	2008	
			%	Number
Families who have access to irrigation water	4%	4%	2%	414 families
Families who have irrigation wells	1%	1%	0%	77 families

**Note:** Calculated against the total number of families are rice farmers

## 2.5.9 Number of Irrigation Wells over 3 years


Description	2006	2007	2008
Number of irrigation wells	23 wells	45 wells	105 wells

### 2.5.10 Percentage of Families with access to (supplemental) Irrigation for wet Season Rice cultivation, by Commune, in 2008



**Note:** % of families, with access to irrigation is calculated against the total number of families, whose main occupation is rice farming. Irrigated wet rice land area is calculated against the total actual wet rice land cultivated areas

### 2.5.11 Irrigation Wells, by Commune, in 2008

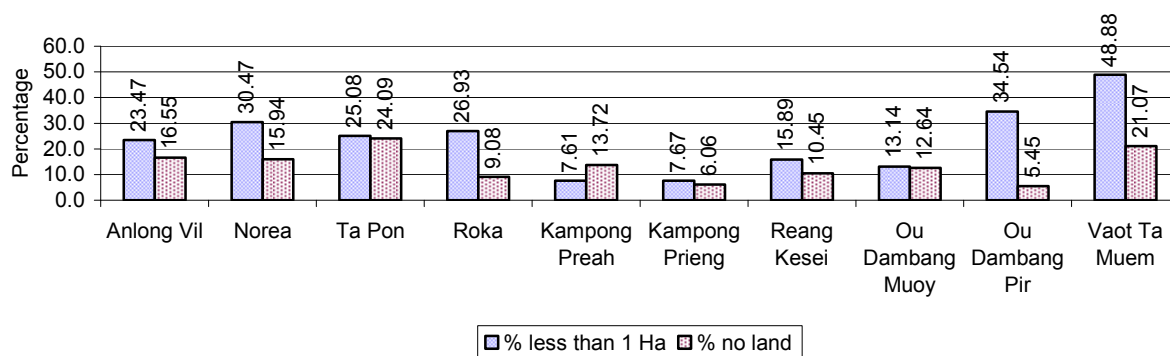


### 2.5.12 Farmers owning less than one hectare of Rice Land

Description	2006 %	2007 %	2008	
			%	Number
Families who have less than one hectare of rice land	20%	22%	24%	3,937 families
Families who do not own any rice land	8%	12%	14%	2,303 families

**Note:** Calculated on basis of total number of families who are rice farming

### 2.5.13 Percentage of Farmers with less than one Hectare or no Rice Land, by Commune, in 2008

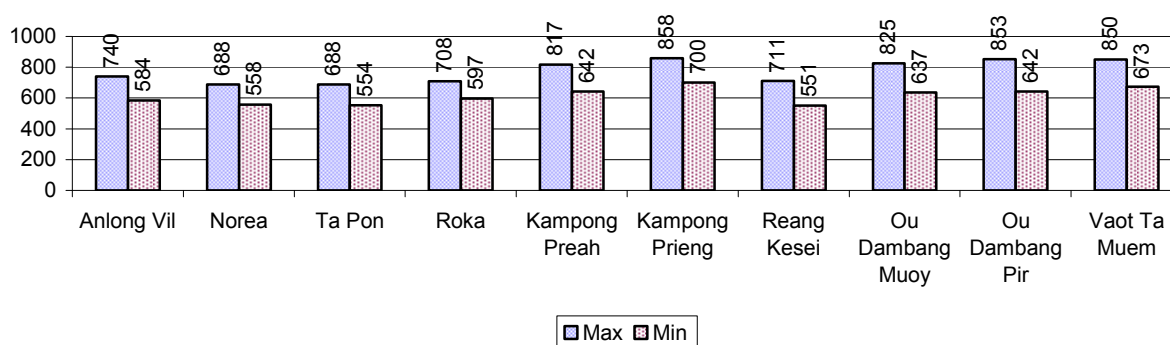


**Note:** Calculated on basis of total number of families who are rice farming

### 2.5.14 Average farm-gate Prices of Rice, over 3 years

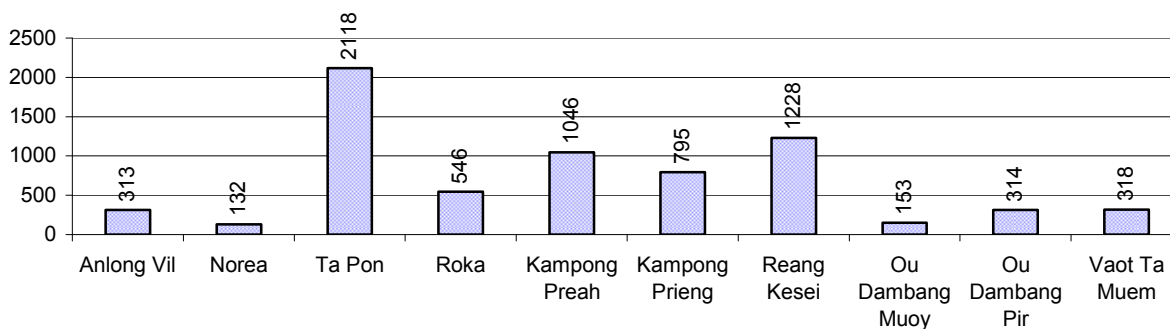
Description	2006	2007	2008
Maximum average farm gate price	541 Riels/Kg	646 Riels/Kg	774 Riels/Kg
Minimum average farm gate price	417 Riels/Kg	494 Riels/Kg	614 Riels/Kg
Average farm gate price	479 Riels/Kg	570 Riels/Kg	694 Riels/Kg
Average rice production per person	662 Kg/person	701 Kg/person	688 Kg/person

### 2.5.15 Minimum and maximum farm-gate Prices of Rice in Riel/kg, by Commune, in 2008



### 2.5.16 Production of Paddy in Kgs/Person, by Commune, in 2008

*This table shows how much paddy (harvested rice) is produced in a year in a commune, in kgs per person.*

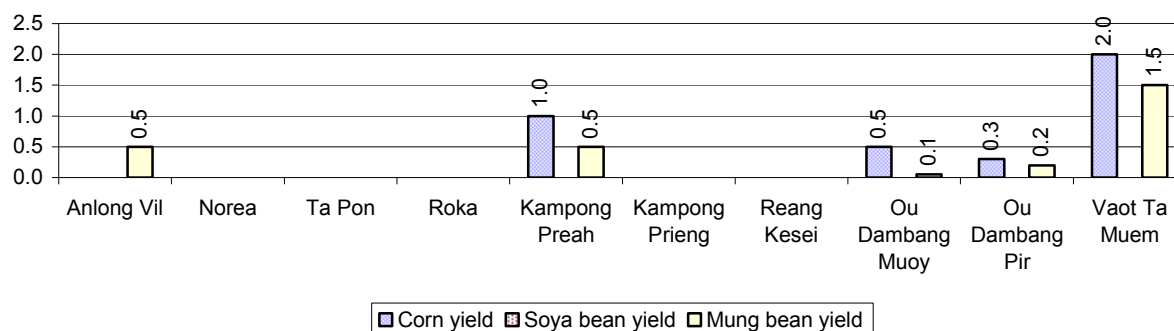


### 2.5.17 Production of other Crops, over 3 years

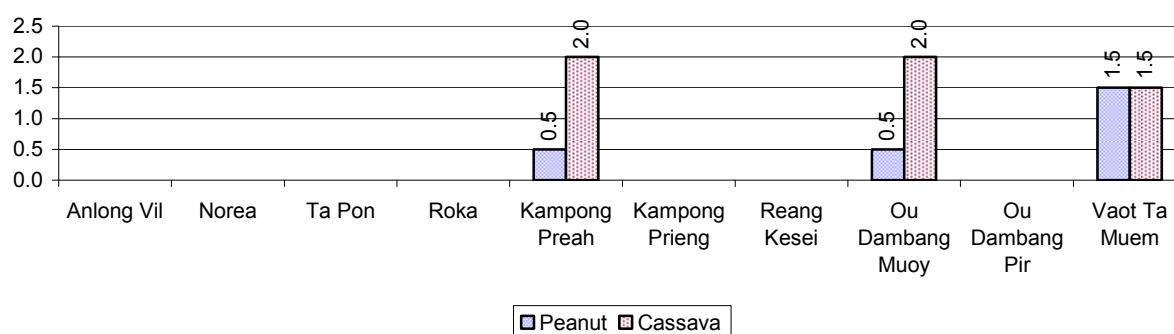
Crops	2006	2007	2008
Corn cultivation area	157 ha	45 ha	53 ha
Estimated corn yield	1.0 tonne(s)/ha	1.0 tonne(s)/ha	1.0 tonne(s)/ha
Estimated corn production	149 tonne(s)	43 tonne(s)	50 tonne(s)
Soya bean cultivation area	0 ha	0 ha	0 ha
Estimated Soya bean yield	- tonne(s)/ha	- tonne(s)/ha	- tonne(s)/ha
Estimated Soya bean production	- tonne(s)	- tonne(s)	- tonne(s)
Mungbean cultivation area	244 ha	154 ha	109 ha

Crops	2006	2007	2008
Estimated Mungbean yield	0.4 tonne(s)/ha	0.6 tonne(s)/ha	0.6 tonne(s)/ha
Estimated Mungbean production	93 tonne(s)	89 tonne(s)	60 tonne(s)
Peanut cultivation area	108 ha	35 ha	20 ha
Estimated Peanut yield	0.6 tonne(s)/ha	0.8 tonne(s)/ha	0.8 tonne(s)/ha
Estimated Peanut production	67 tonne(s)	29 tonne(s)	16 tonne(s)
Cassava cultivation area	1 ha	2 ha	4 ha
Estimated Cassava yield	2.0 tonne(s)/ha	2.0 tonne(s)/ha	1.8 tonne(s)/ha
Estimated Cassava production	2 tonne(s)	3 tonne(s)	6 tonne(s)
Sweet potatoes cultivation area	21 ha	7 ha	6 ha
Estimated Sweet potatoes yield	1.2 tonne(s)/ha	2.0 tonne(s)/ha	2.0 tonne(s)/ha
Estimated Sweet potatoes production	24 tonne(s)	13 tonne(s)	11 tonne(s)
Sesame cultivation area	0 ha	0 ha	0 ha
Estimated Sesame yield	- tonne(s)/ha	- tonne(s)/ha	- tonne(s)/ha
Estimated Sesame production	- tonne(s)	- tonne(s)	- tonne(s)

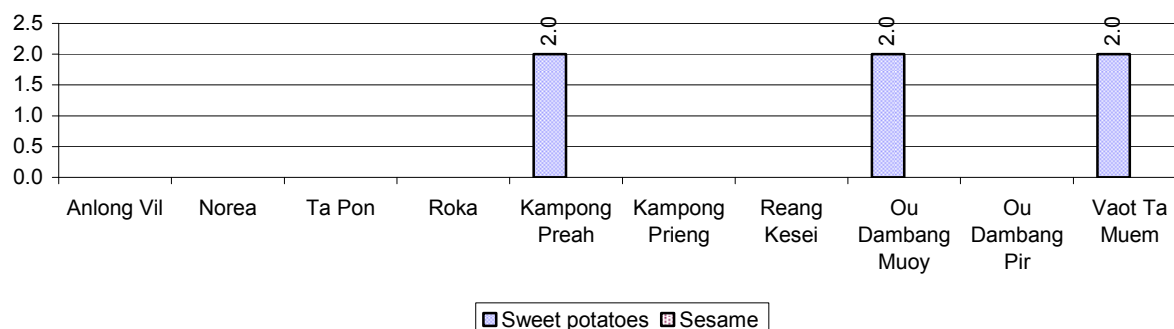
### 2.5.18 Yields of Corn, Soya beans and Mungbeans in tonne(s)/ha, by Commune, in 2008



### 2.5.19 Yields of Peanuts and Cassava in tonne(s)/ha by Commune, in 2008



### 2.5.20 Yields of Sweet Potatoes and Sesame in tonne(s)/ha, by Commune, in 2008



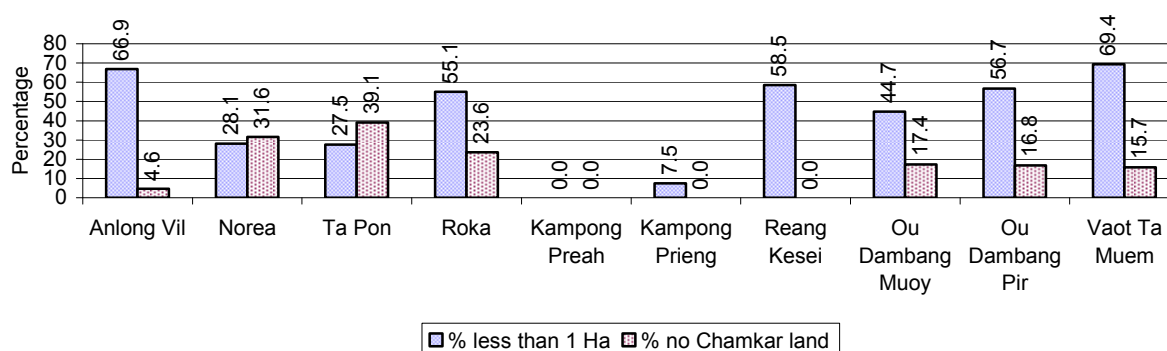
### 2.5.21 Percentage Farmers who own less than 1 Ha or no Chamkar land

Description	2006 %	2007 %	2008	
			%	Number
Families, who own less than 1ha of Chamkar land	58%	55%	57%	1,365 families
Families, with no Chamkar land	10%	11%	15%	353 families

**Note 1:** Calculated as a percentage of the total number of families whose main occupation is Chamkar (not rice) farming

**Note 2:** Chamkar land is no-rice land, i.e. other crops

### 2.5.22 Percentage Farmers owning less than 1 ha or no Chamkar land, by Commune, in 2008



**Note:** Percentage is calculated among families, who Chamkar farm as a main occupation, not the total population of the commune.

### 2.5.23 Percentage of Families raising Cattle/Buffalo, over 3 years

Description	2006 %	2007 %	2008	
			%	Number
Families raising cattle/buffalo	54%	56%	55%	12,279 families
Families raising cattle/buffalo as labor forces	32%	27%	27%	6,027 families

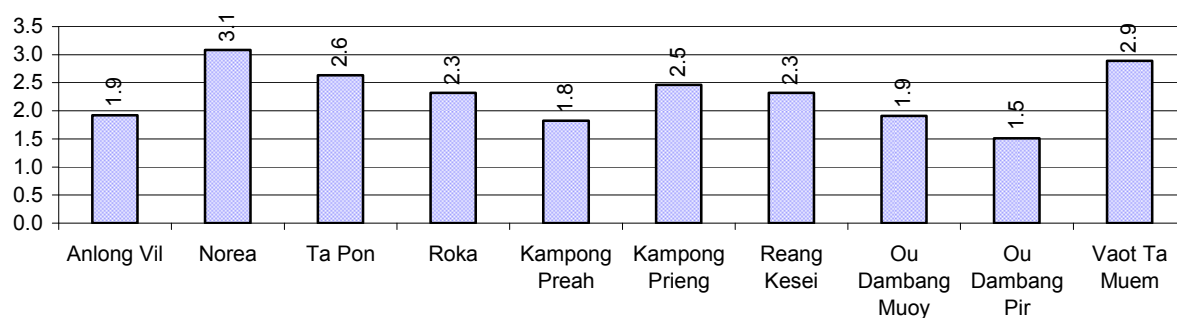
**Note:** Calculated against the total number of families.

### 2.5.24 Number of Cattle/buffalo being raised, over 3 years

Description	2006	2007	2008
Total number of cattle/buffalo	32,901 head(s)	30,253 head(s)	27,054 head(s)
Average cattle/buffalo per families	2.8 head(s)/families	2.5 head(s)/families	2 head(s)/families

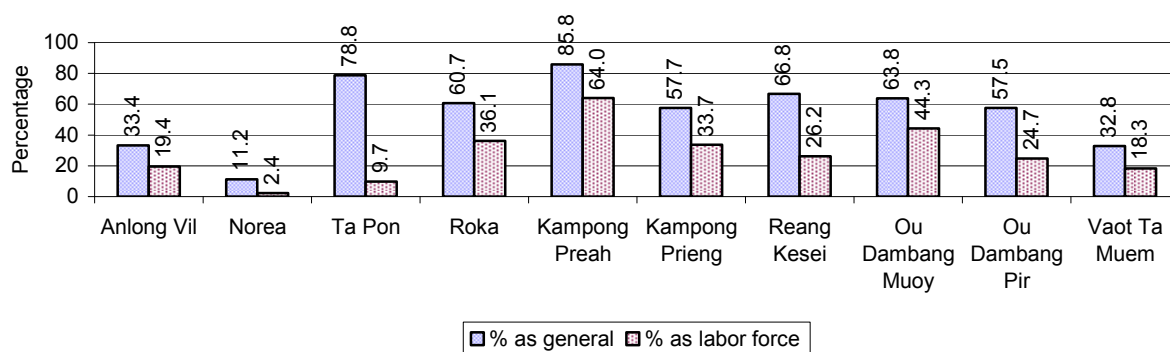
**Note:** Calculated by dividing total number of cattle/buffalo by total number of cattle/buffalo raising families

### 2.5.25 Average number of Cattle/Buffalo per Family, by Commune, in 2008



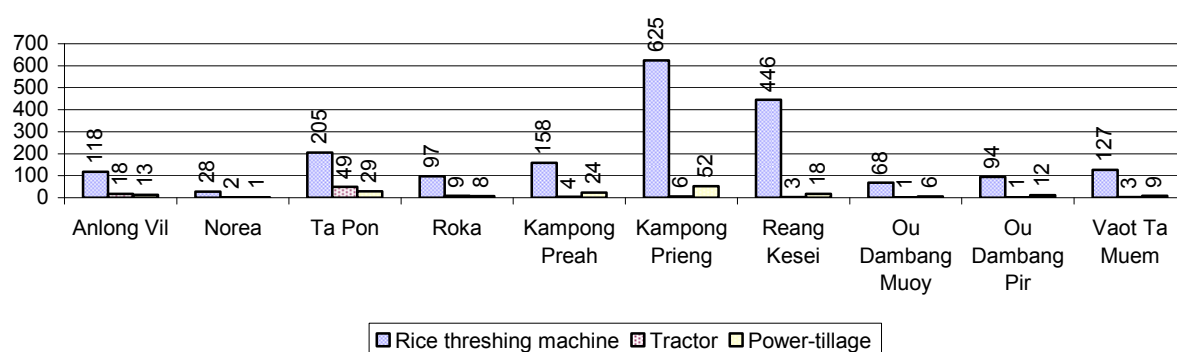
**Note:** Calculated by dividing total number of cattle/buffalo by total number of cattle/buffalo raising families

### 2.5.26 Percentage Families raising Cattle/Buffalo, for general and labor purposes in 2008, by Commune



**Note:** Calculated using the total number of families raising cattle/buffalo against the total number of families.

### 2.5.27 Type and number of agricultural Machines, by Commune, in 2008

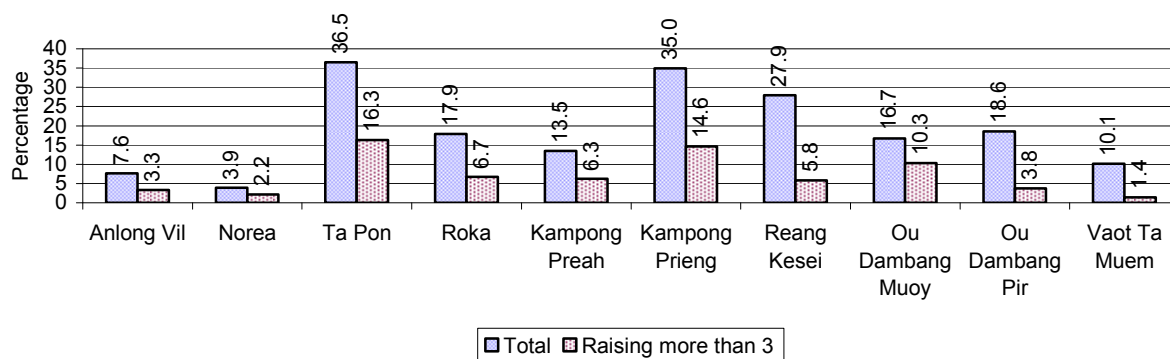


### 2.5.28 Livestock-producing Households over 3 years

Description	2006 %	2007 %	2008	
			%	Number
Total number of families raising pigs	26%	24%	19%	4,207 families
number of families raising more than 3 pigs	7%	9%	7%	1,584 families
Total number of families raising chickens	66%	72%	72%	16,080 families
number of families raising more than 3 chickens	55%	61%	64%	14,280 families
Total number of families raising ducks	8%	7%	7%	1,555 families
number of families raising more than 5 ducks	5%	5%	5%	1,132 families
Total number of families raising goats or sheep	0%	0%	0%	41 families
Total number of families raising horses	0%	0%	0%	11 families

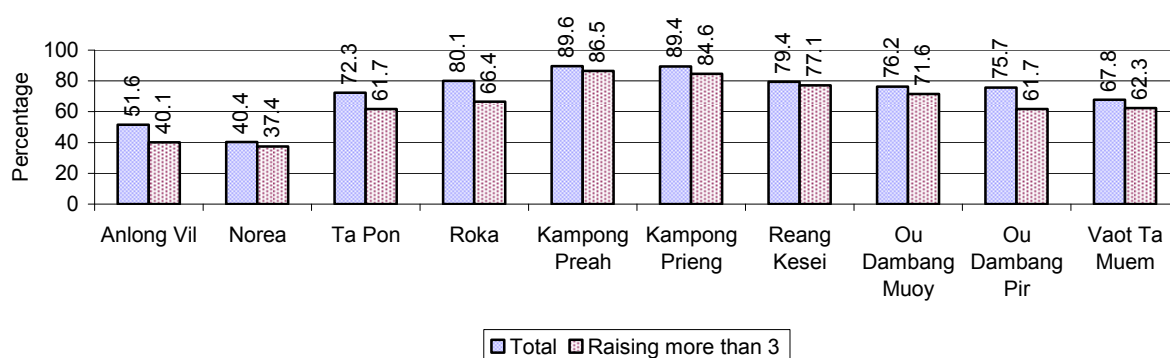
**Note:** Calculated against the total number of families

### 2.5.29 Percentage Families raising Pigs, by Commune, in 2008



**Note:** Calculated against the total number of families in the commune

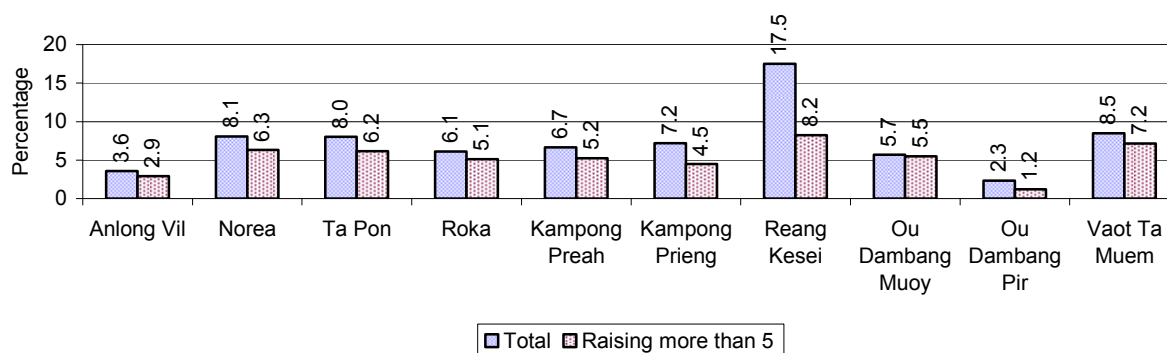
### 2.5.30 Percentage Families raising Chickens, by Commune, in 2008



**Note:** Calculated against the total number of families in the commune




### 2.5.31 Percentage Families raising Ducks, by Commune, in 2008



**Note:** Calculated against the total number of families in the commune

### 2.5.32 Percentage Families raising Horses, Goats or Sheep, by Commune, in 2008



**Note:** Calculated against the total number of families in the commune

### 2.5.33 Livestock Farms over 3 years

Description	2006	2007	2008
Number of cattle/buffalo farms	0 farm(s)	0 farm(s)	0 farm(s)
Number of pig farms	0 farm(s)	0 farm(s)	0 farm(s)
Number of goat/sheep farms	0 farm(s)	0 farm(s)	0 farm(s)
Number of chicken farms	0 farm(s)	0 farm(s)	0 farm(s)
Number of duck farms	0 farm(s)	0 farm(s)	0 farm(s)

### 2.5.34 Number Livestock Farms, by Commune in 2008

There were no farms of this type in this District in 2008

**Note:** Number of farms are recorded by the village chief, not by counting number of livestock in each farm

### 2.5.35 Number Chicken and Duck Farms, by Commune, for 2008

There were no farms of this type in this District in 2008

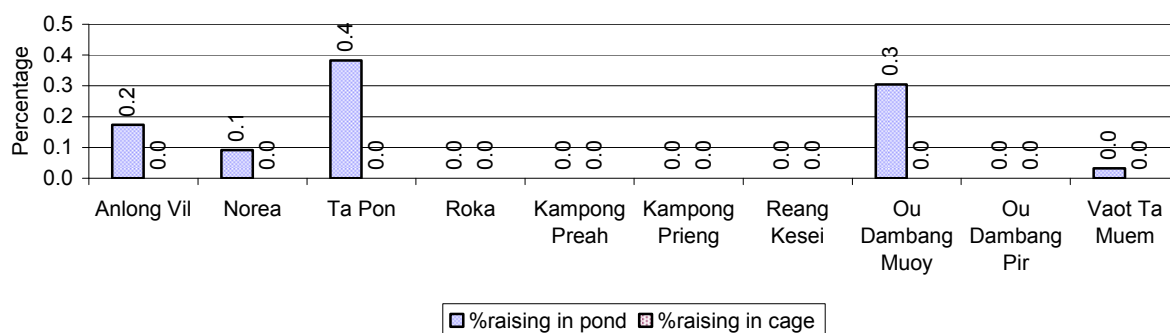
**Note:** Number of farm places recorded by village chief, not by counting number of livestock in each farm

### 2.5.36 Families raising Fish over 3 years

Description	2006	2007	2008
Total number of families raising fish	21 families	43 families	26 families
% families raising fish	0%	0%	0%
Number families raising fish in pond	20 families	43 families	26 families
% families raising fish in pond	0%	0%	0%
Number fish pond	20 pond(s)	43 pond(s)	26 pond(s)
No. of ponds per family	1.0 pond/families	1.0 pond/families	1.0 pond/families
Number of families raising fish in cage	1 families	0 families	0 families
%families raising fish in cage	0 %	0 %	0%
Number of fish cage	1 cage(s)	0 cage(s)	0 cage(s)
No. of fish cage per family	1.0 cage /families	- cage /families	- cage /families

**Note:** % of families raising fish or fish in ponds or cages is calculated a percentage of the total number of families.

### 2.5.37 Percentage of Families raising Fish, by Commune, in 2008



**Note:** Calculated as a percentage of the total number of families in the commune.

### 2.5.38 Shrimp and Prawn Farming over 3 years

Description	2006	2007	2008
Number of families raising shrimps	0 families	0 families	0 families
% Families raising shrimps	0%	0%	0%
Number of shrimp ponds	0 pond	0 pond	0 pond
Total area raising shrimps	0 ha	0 ha	0 ha
Area per family	-ha/families	-ha/families	-ha/families
Number of families raising prawns	0 families	0 families	0 families
% families raising prawns	0%	0%	0%
Number prawn ponds	0 pond	0 pond	0 pond
Ponds per families	- pond/families	-pond/families	-pond/families
Number of prawn cages	0 cage	0 cage	0 cage
Cages per families	0 cage /families	0 cage /families	0 cage /families

**Note:** Percentage of families raising either prawns or shrimp is calculated against the number of families, who do aquaculture farming, NOT the total population.

**2.5.39 Numbers of Families raising Shrimps and number of Shrimp Ponds, by Commune, in 2008**

There were none of these in this District in 2008

**2.5.40 Number of Families raising Prawn and Number of Prawn Ponds/Cages, by Commune, in 2008**

There were none of these in this District in 2008

**3 Social Aspects****3.1 Education****3.1.1 Kindergarten in the District over 3 years**

Description	2006	2007	2008
Number of community kindergarten schools	3 school(s)	3 school(s)	2 school(s)
Number of community kindergarten class rooms	5 room(s)	4 room(s)	3 room(s)
Number of community kindergarten classes	5 class(es)	4 class(es)	3 class(es)
Number of community kindergarten teachers	7 person(s)	6 person(s)	8 person(s)
Number of women community kindergarten teachers	5 women	4 women	6 women
Number of state and private kindergarten schools	12 school(s)	15 school(s)	15 school(s)
Number of state and private kindergarten class rooms	29 room(s)	33 room(s)	33 room(s)
Number of state and private kindergarten classes	28 class(e)s	32 class(es)	32 class(es)
Number of state and private kindergarten teachers	30 person(s)	33 person(s)	36 person(s)
Number of women state and private kindergarten teachers	28 women	31 women	33 women

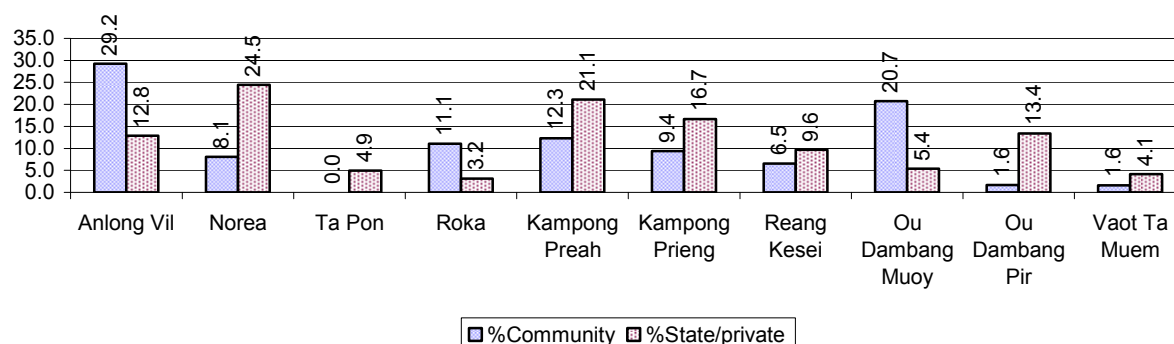
**3.1.2 Percentage enrolment at Kindergarten level over 3 years**

*This table shows the percentage of the total 3-5 year old population attending kindergarten.*

Description	2006 %	2007 %	2008	
			%	Number
Total percentage of children, 3-5 yrs, go to kindergarten	15%	20%	22%	2,170 person(s)
Percentage of children, 3-5 yrs, go community kindergarten	5%	12%	11%	1,137 person(s)
Percentage children, 3-5 yrs, go state/private kindergarten	10%	8%	10%	1,033 person(s)

**Note:** Calculated against the total for that age group

### 3.1.3 Percentage of Children 3-5 yrs attending Kindergarten, by Commune, in 2008



### 3.1.4 Basic Education over 3 years

#### Primary School


Description	2006	2007	2008
Number of primary schools	73 school(s)	74 school(s)	75 school(s)
Number of primary school rooms	447 room(s)	450 room(s)	419 room(s)
Number of primary classes	491 class(es)	493 class(es)	495 class(es)
Number of primary teachers	606 person(s)	605 person(s)	603 person(s)
Ratio of children 6-11 yrs to school	217	216	223
Ratio of children 6-11 yrs to school room	35	35	40
Ratio of children 6-11 yrs to class	32	32	34
Ratio of children 6-11 yrs to teacher	26	26	28

**Note:** According to education norm, children 6-11 yrs should attend primary school, while 12-14 yrs should be in lower secondary school, but in reality this varies.

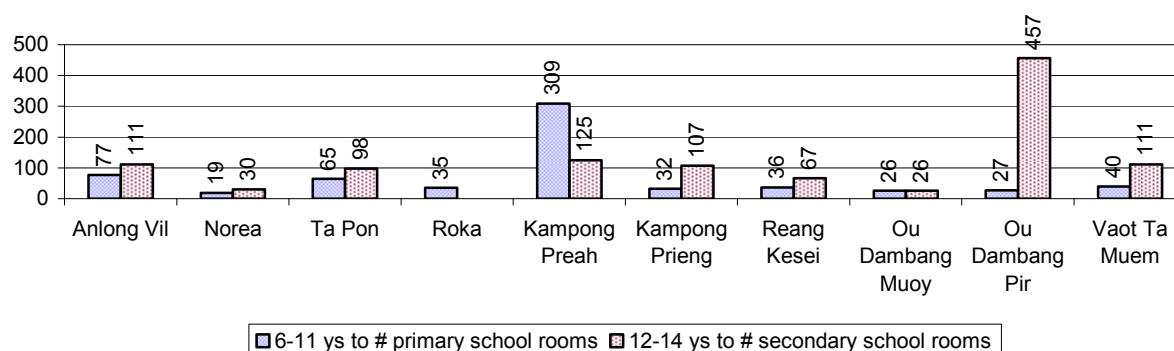
#### Lower Secondary School

Description	2006	2007	2008
Number of lower secondary schools	13 school(s)	13 school(s)	14 school(s)
Number of lower secondary school rooms	102 room(s)	114 room(s)	109 room(s)
Number of lower secondary classes	122 class(es)	123 class(es)	116 class(es)
Number of lower secondary teachers	236 person(s)	242 person(s)	249 person(s)
Ratio children 12-14 yrs to school	681	692	663
Ratio of children 12-14 yrs to school room	87	79	85
Ratio of children 12-14 yrs to class	73	73	80
Ratio of children 12-14 yrs to teacher	38	37	37

### 3.1.5 Ratio of 6-11 year old and 12-14 year old Children to number of Teachers, by Commune, in 2008



### 3.1.6 Ratio of 6-11 year old and 12-14 year old Children to number of School Rooms, by Commune, in 2008



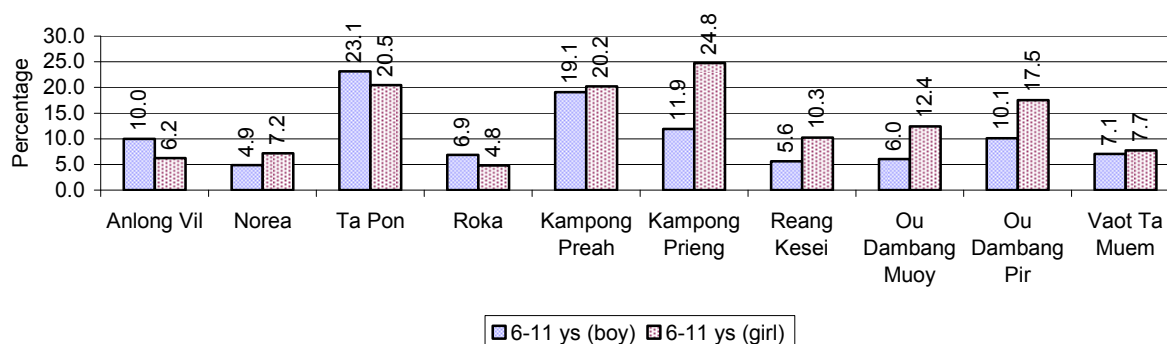
### 3.1.7 Enrolment status at Primary Level over 3 years

Description	2006 %	2007 %	2008	
			%	Number
Total children aged 6-11 years old	14%	14%	14%	16,711 person(s)
Total children aged 6-11 who are in school	87%	83%	88%	14,710 person(s)
Total children aged 6-11 who are not in school	13%	17%	12%	2,001 person(s)
Total girls aged 6-11 years old	14%	14%	14%	8,612 person(s)
Total girls aged 6-11 who are in school	85%	83%	87%	7,494 person(s)
Total girls aged 6-11 who are not in school	15%	17%	13%	1,118 person(s)
Total boys aged 6-11 years old	14%	14%	14%	8,099 person(s)
Total boys aged 6-11 who are in school	89%	84%	89%	7,216 person(s)
Total boys aged 6-11 who are not in school	11%	16%	11%	883 person(s)

**Note 1:** Percentage is calculated on the basis of the total number of children within 6-11 year age group for the first 3 rows and for the total girls and the total boys aged 6-11 yrs.

**Note 2:** Number of girls aged 6-11 who are in & not in school is calculated against the total number of girls aged 6-11 yrs. Number boys, 6-11 yrs who are in & not in school are calculated against the total number of boys aged 6-11 yrs.

### 3.1.8 Percentage of 6-11 year old Children not in School, by Commune, in 2008



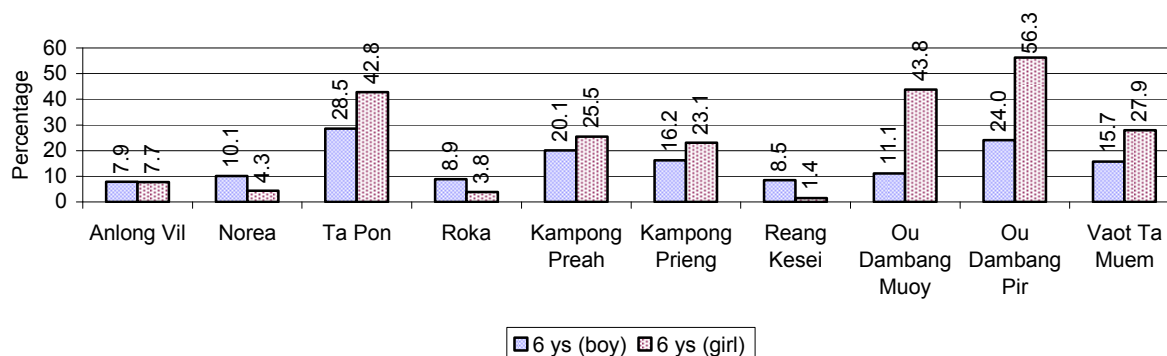
**Note:** calculated on the basis of the total number of children within 6-11 year age group in the commune.

### 3.1.9 Enrolment of 6 year old Children over 3 years

Description	2006 %	2007 %	2008	
			%	Number
Total % and number of children aged 6 years old	4%	4%	4%	5,123 person(s)
Total % of children aged 6 years old in school	79%	76%	83%	4,253 person(s)
Total % of children aged 6 years old not in school	21%	24%	17%	870 person(s)

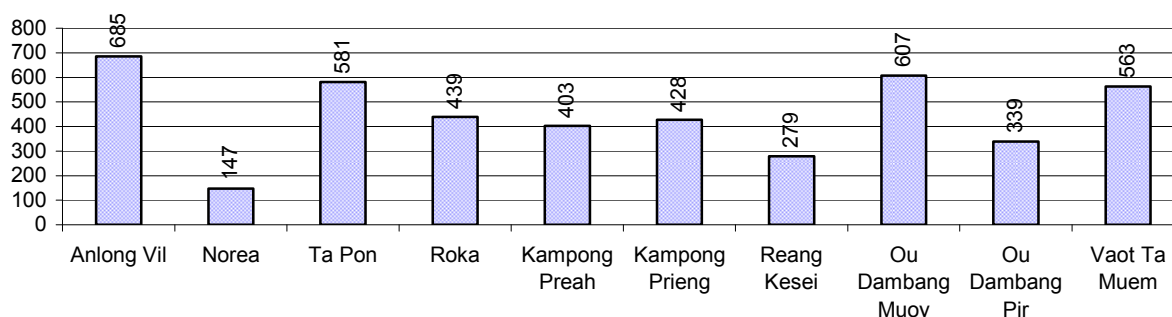
**Note:** First row calculated as a percentage of total population. Second and third row calculated as a percentage of the total number of 6 year olds.

### 3.1.10 Percentage of 6 year old Children not in School, by Commune, in 2008



**Note:** Calculated as a percentage of total 6 year old population

### 3.1.11 Number of 5 year old Children in each Commune in 2008

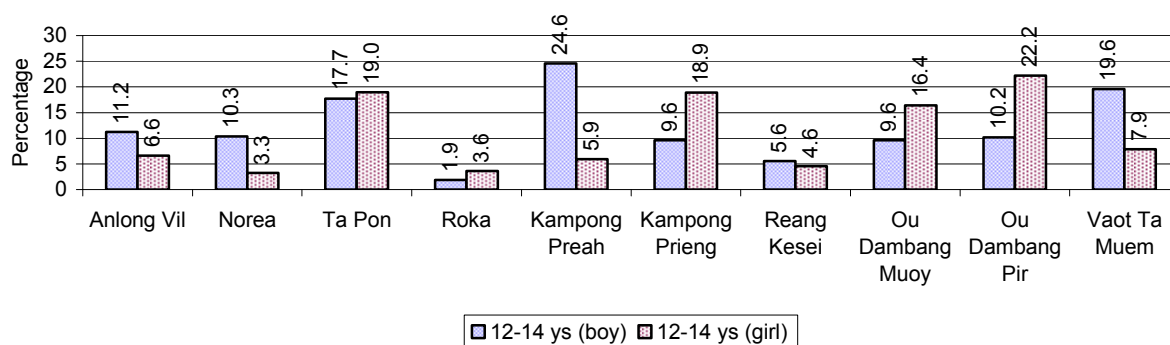


### 3.1.12 Enrolment at Lower Secondary Level over 3 years

Description	2006 %	2007 %	2008	
			%	Number
Total <b>children</b> aged 12-14 years old	8%	8%	8%	9,277 person(s)
Children aged 12-14 years old in school	90%	87%	88%	8,180 person(s)
Children aged 12-14 years old not in school	10%	13%	12%	1,097 person(s)
Total <b>girls</b> aged 12-14 years old	8%	8%	8%	4,693 person(s)
Girls aged 12-14 years old in school	90%	87%	89%	4,167 person(s)
Girls aged 12-14 years old not in school	10%	13%	11%	526 person(s)
Total <b>boys</b> aged 12-14 years old	8%	8%	8%	4,584 person(s)
Boys aged 12-14 years old in school	91%	86%	88%	4,013 person(s)
Boys aged 12-14 years old not in school	9%	14%	12%	571 person(s)

**Note:** Percentage is calculated on the basis of number of the total number of children within 12-14 yrs group, except for the first row of each section which is calculated on the basis of the total population.

### 3.1.13 Percentage of 12-14 year olds not in School, by Commune, in 2008



**Note:** Calculated as a percentage of the total 12-14 year old population in each commune

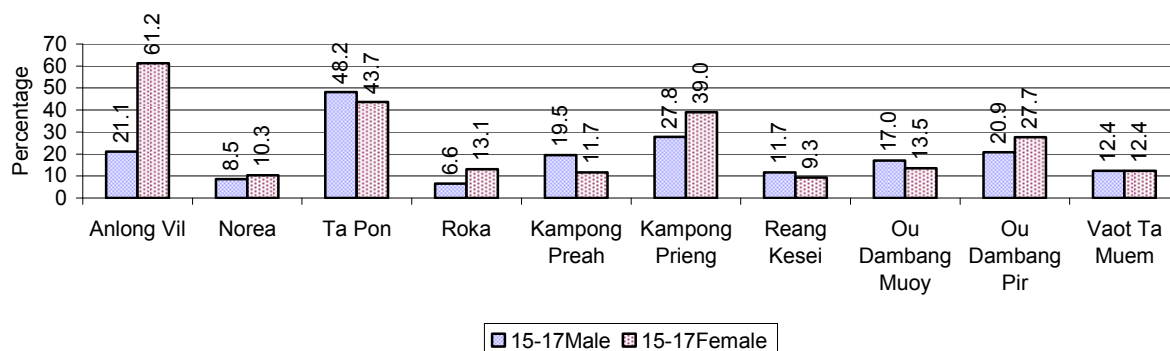
### 3.1.14 Upper Secondary Schools over 3 years

Description	2006	2007	2008
Number of upper secondary schools	1 school(s)	1 school(s)	2 school(s)
Number of upper secondary school rooms	5 room(s)	5 room(s)	15 room(s)
Number of upper secondary classes	5 class(es)	5 class(es)	15 class(es)
Number of upper secondary teachers	6 person(s)	6 person(s)	20 person(s)
Ratio of 15-17 yr olds to number of school	9,148	9,358	5,139
Ratio of 15-17 yr olds to number of school room	1,830	1,872	685
Ratio of 15-17 yr olds to number of classes	1,830	1,872	685
Ratio of 15-17 yr olds to number of teacher	1,525	1,560	514

### 3.1.15 Enrolment of 15-17 year old teenagers over 3 years

Description	2006	2007	2008
Number of teenage, 15-17 years old	9,148 person(s)	9,358 person(s)	10,278 person(s)
Number of teenage, 15-17 years old, who are not studying	1,690 person(s)	1,768 person(s)	2,868 person(s)
Percentage of teenage, 15-17 years old not studying	18%	19%	28%

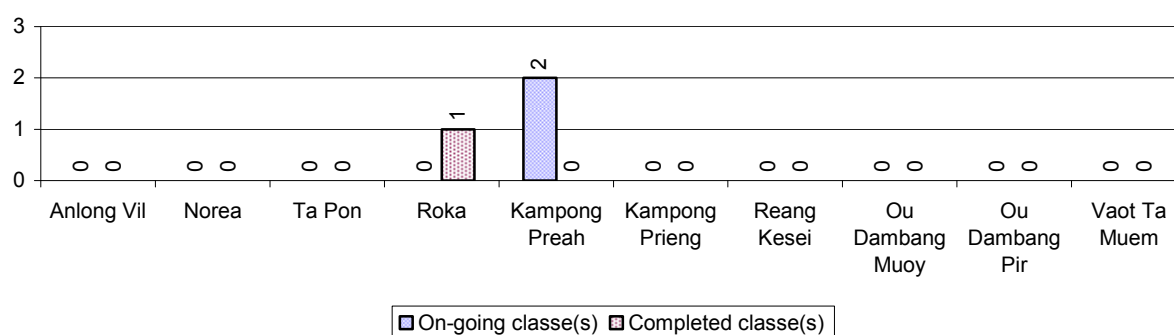
### 3.1.16 Percentage of 15-17 year old Teenagers not at School, by Commune, in 2008



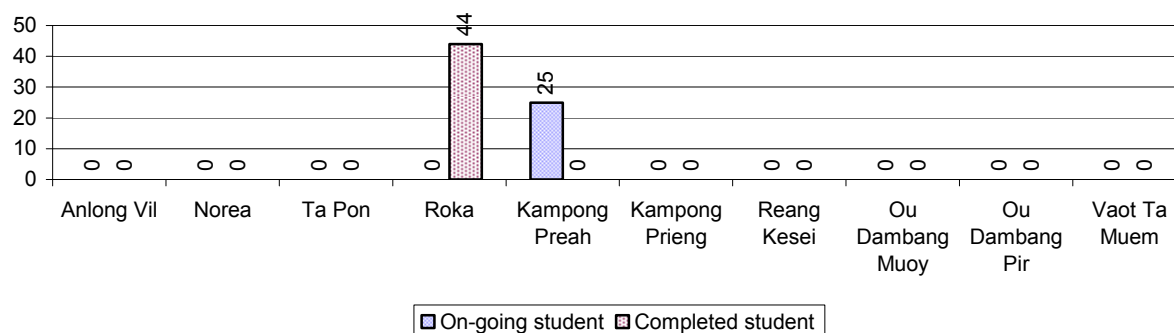
### 3.1.17 Literacy Classes as of 2008

Literacy classes	Organized by:		Other Program(s)	Total
	PDoEYS	NGOs		
Number of On-going literacy classes	2 class(es)	0 class(es)	0 class(es)	2 class(es)
Number of literacy students in on-going classes	25 person(s)	0 person(s)	0 person(s)	25 person(s)
Completed literacy class(es)	1 classes	0 classes	0 classes	1 classes
Number of literacy students that have completed literacy classes	44 person(s)	0 person(s)	0 person(s)	44 person(s)
Number of students that passed	44 person(s)	0 person(s)	0 person(s)	44 person(s)

### 3.1.18 Number of on-going and completed Literacy Classes, by Commune, in 2008



### 3.1.19 Students of on-going & completed Literacy Classes, by Commune, in 2008



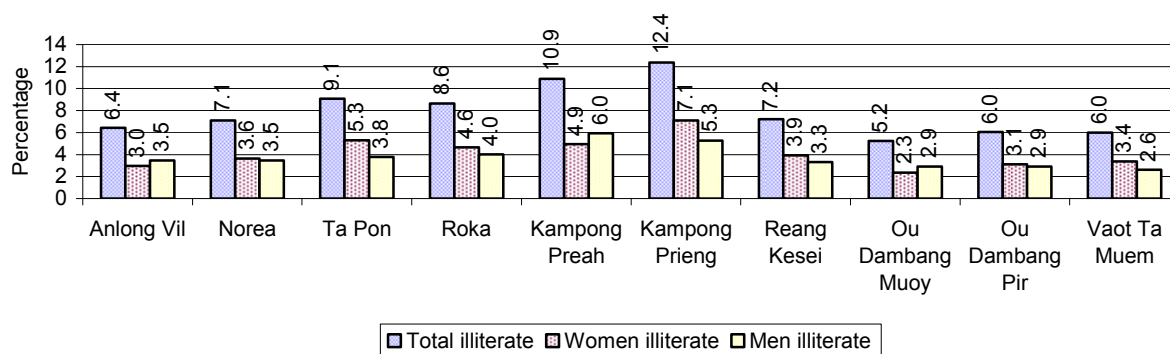
### 3.1.20 Percentage of illiterate People between 15-60, over 3 years

Illiteracy Status	2006 %	2007 %	2008	
			%	Number
Illiterate people, 15-60 years old	9%	8%	8%	5,017 person(s)
Illiterate females, 15-60 years old	5%	4%	4%	2,603 person(s)
Illiterate people, 15-17 years old	5%	5%	3%	342 person(s)
Illiterate females, 15-17 years old	2%	2%	2%	185 person(s)
Illiterate people, 18-24 years old	5%	4%	3%	514 person(s)
Illiterate females, 18-24 years old	3%	2%	2%	253 person(s)
Illiterate people, 25-60 years old	11%	11%	10%	4,161 person(s)
Illiterate females, 25-60 years old	6%	6%	5%	2,165 person(s)

**Note:** Percentage is calculated on the basis of number of people in age each group.

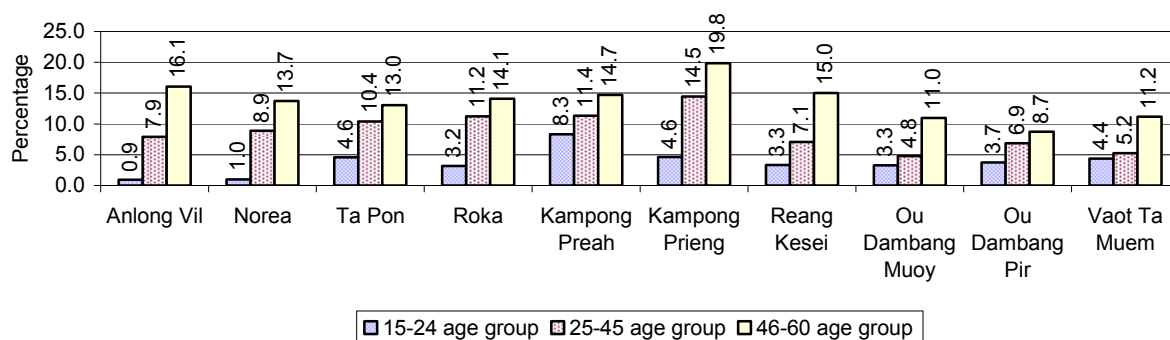


### 3.1.21 Percentage illiterate People among 15-60 yrs old, by Commune, in 2008



**Note:** Percentages are calculated on the basis of number of people in that age group.

### 3.1.22 Percentage illiterate People for 15-24 yrs, 25-45 yrs and 46-60 yrs, by Commune, in 2008



**Note:** Percentage of illiterate people in each age group is calculated on the basis of number of people in that age group.

## 3.2 Health

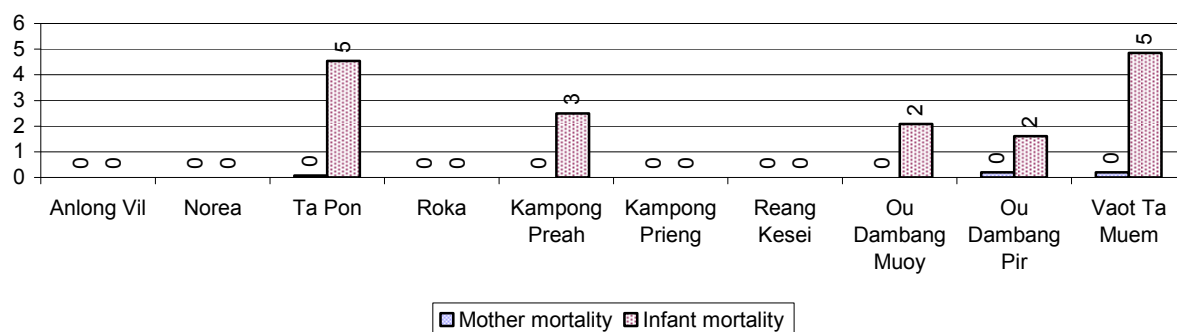
### 3.2.1 Health Situation of Women and Children, over 3 years

Description	2006	2007	2008
Number families with a birth during the year	1,272 families	1,376 families	1,318 families
Number of women who had their baby delivered by a TBA	411 person(s)	309 person(s)	252 person(s)
Percentage of women who had their baby delivered by a TBA	32 %	22 %	19 %
Number of women who had their baby delivered by a midwife	861 person(s)	1,067 person(s)	1,066 person(s)
Percentage of women had their baby delivered by a midwife	68 %	78 %	81 %
Number of mothers who died within 1 month of giving birth	5 person(s)	3 person(s)	6 person(s)
Mothers who died within 1 month of giving birth per 100,000 families having a delivery	393	218	455

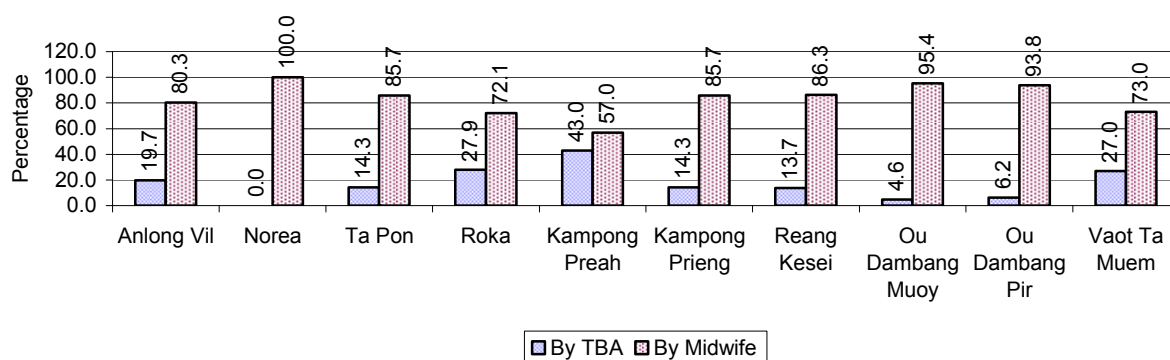
Description	2006	2007	2008
Number of infants born during the year	1,272 person(s)	1,383 person(s)	1,324 person(s)
Number of Infants who died within 1 month	29 person(s)	8 person(s)	14 person(s)
Infants mortality within 1 month per 1,000 births	23	6	11
Number of children who died below the age of 5.	24 person(s)	28 person(s)	360 person(s)
Number of infants, aged 9-12 months, born during the year	941 person(s)	997 person(s)	811 person(s)
Nr. infants, aged 9-12 months, not receiving full immunization	39 person(s)	60 person(s)	47 person(s)
% of 9-12 months infants, not receiving full immunization	4 %	6 %	6 %

**Note:** TBA = Traditional Birth Attendant

### 3.2.2 Mothers dying within 0 days to 1 month of giving Birth and Infants dying within 1 month in 2008, by Commune




### 3.2.3 Percentage of Women delivering with a TBA or Midwife, by Commune



**Note:** Calculated as a percentage of total deliveries

### 3.2.4 Percentage of Children dying below 5 & of 9-12 months not receiving full Immunization, by Commune, in 2008



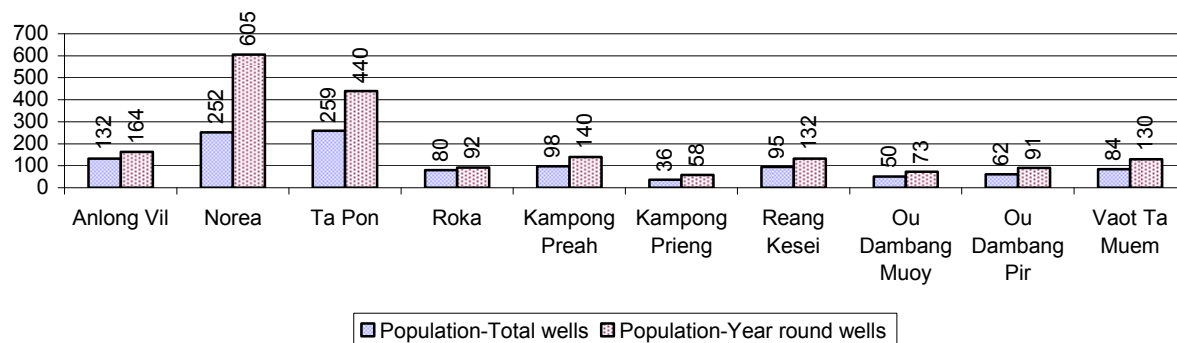
**Note:** Mortality rate calculated as a percentage of the total 5 year old population. Lack of immunization received calculated as a percentage of the total number 9-12 months olds there are

## 3.3 Water and Sanitation

### 3.3.1 Number of different types of Wells over 3 years

Type of wells	Number of wells by year		
	2006	2007	2008
<i>Total number of pumped or mixed wells</i>	670	1,006	1,015
Year-round usable pumped or mixed wells	390	652	700
Dry season unusable pump or mixed wells	280	354	315
Pump or mixed wells needing repair/rehabilitation	291	282	265
<i>Total number of ring wells</i>	364	462	415
Year-round usable ring wells	254	314	293
Dry season unusable ring wells	110	148	122
Ring wells needing repair/rehabilitation	107	134	108
<i>Total number of unprotected dug wells</i>	326	325	103
Year-round usable unprotected dug wells	55	58	23
Dry season unusable unprotected dug wells	271	267	80

### 3.3.2 Ratio of People to Wells, by Commune, in 2008

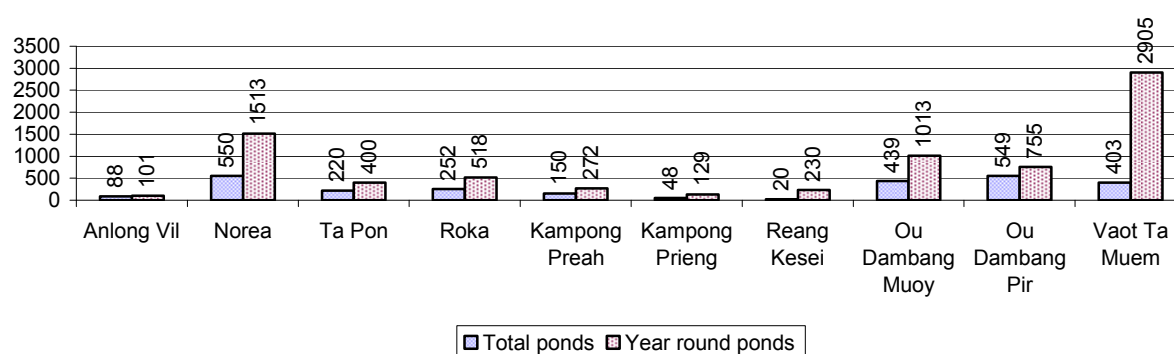


**Note:** Year-round wells excluding unprotected wells

### 3.3.3 Potable Ponds over 3 years

Type of Pond	2006	2007	2008
<i>Total number of normal-type ponds</i>	718 pond	814 pond	1,139 pond
Year-round usable normal-type ponds	172 pond	238 pond	447 pond
Dry season unusable normal-type ponds	546 pond	576 pond	692 pond
Normal-type ponds needing repair/rehabilitation	422 pond	306 pond	493 pond
<i>Total number of filter ponds</i>	3 pond	0 pond	0 pond
Year-round usable filter ponds	3 pond	0 pond	0 pond
Filter ponds, dry season unusable	0 pond	0 pond	0 pond
Filter ponds needing repair/rehabilitate	1 pond	5 pond	2 pond

### 3.3.4 Ratio of People to normal Ponds, by Commune in 2008



### 3.3.5 Ratio of People to Filter Ponds, by Commune, in 2008

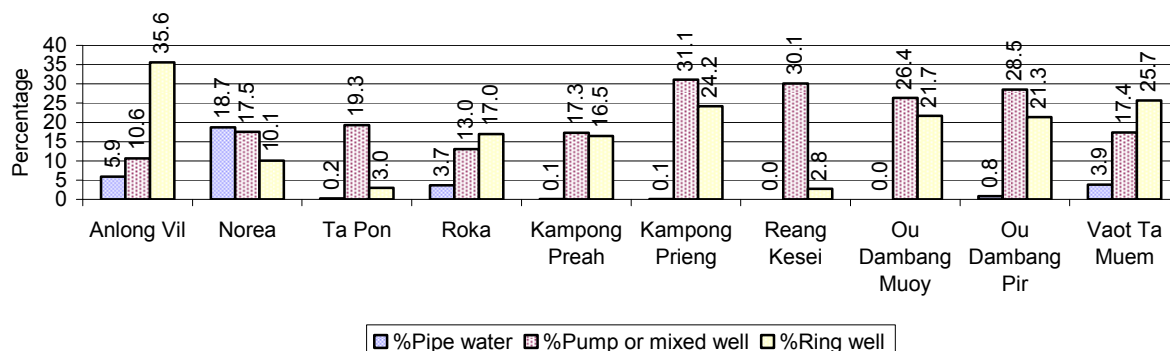
There were no filter ponds in this District in 2008

### 3.3.6 Source of potable Water for Households, over 3 years

Water sources	2006 %	2007 %	2008	
			%	Number
Families using water from purification system	3%	3 %	3 %	624 families
Families using water from pump, mixed wells	16%	17 %	20 %	4,598 families
Families using water from ring wells and open dug wells	12%	16 %	19 %	4,338 families
Families using water from pond	23%	20 %	24 %	5,325 families
Families using water from rain water storage	1%	2 %	2 %	357 families
Families using water from rivers, lakes, natural ponds and reservoirs	45%	42 %	32 %	7,188 families

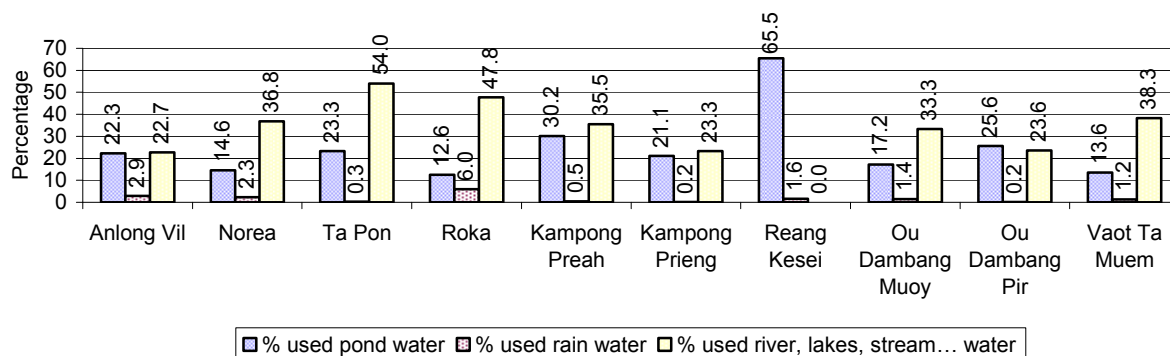
**Note:** Calculated as a percentage of the total number of families.

### 3.3.7 Percentage Families using different Water Sources, by Commune, in 2008



**Note:** Calculated as a percentage of the total number of families in each commune

### 3.3.8 Percentage Families using Water from Rain Water Storage, Ponds and natural Sources (rivers/lakes/natural ponds/reservoirs), by Commune, 2008



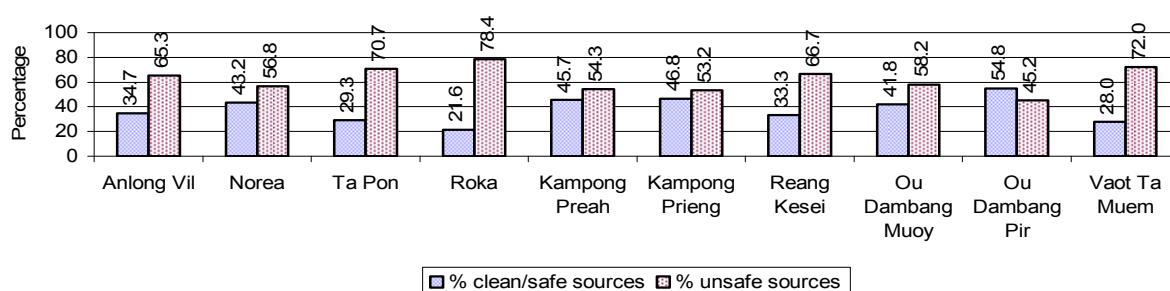
**Note:** Calculated as a percentage of the total number of families in each commune

### 3.3.9 Drinking Water Sources in the dry Season over 3 years

Percentage Families that get drinking water from:	2006	2007	2008	
	%	%	%	Number
from clean/safe sources	36 %	39 %	37 %	8,330 families
from unsafe sources	64 %	61 %	63 %	14,100 families

**Note:** Calculated as a percentage of the total number of families.

### 3.3.10 Percentage Families using safe and unsafe Water Sources in the dry Season, by Commune, in 2008



**Note:** Calculated as a percentage of the total number of families in each commune.

### 3.3.11 Drinking Water Purification by Households, over 3 years

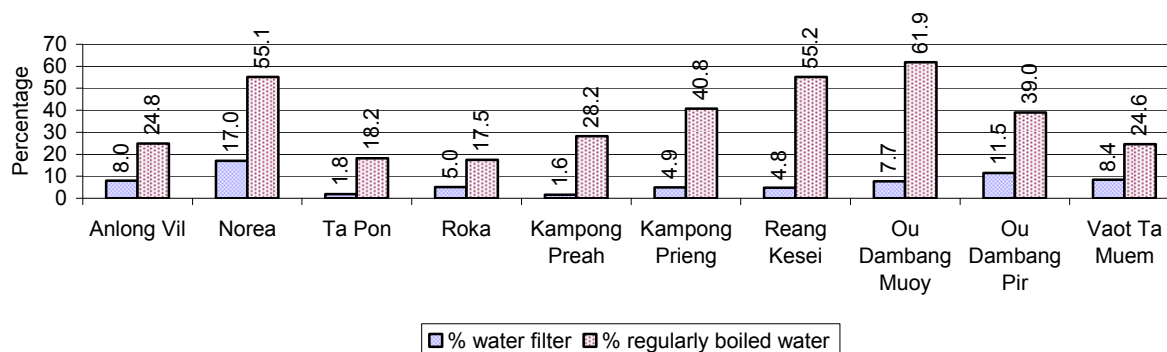
This table shows the different ways families make water safe for drinking.

Families, who:	2006 %	2007 %	2008	
			%	Number
Filter water for drinking	7%	8%	7 %	1,533 families
Boil water for drinking	29%	35%	34 %	7,650 families

**Note:** Calculated as a percentage of the total number of families

### 3.3.12 Percentage Families filtering Water or regularly boiling Water, by Commune, in 2008

This graph shows the different ways families make drinking water safe.



**Note:** Calculated on as a percentage of the total number of families in each commune.

### 3.3.13 Families' access to Water, over 3 years

Families access to water	2006 %	2007 %	2008	
			%	Number
Families with water at home or in less than 150m	16%	17%	21 %	4,767 families
Families with water 150m or more away from home	13%	18%	23 %	5,148 families

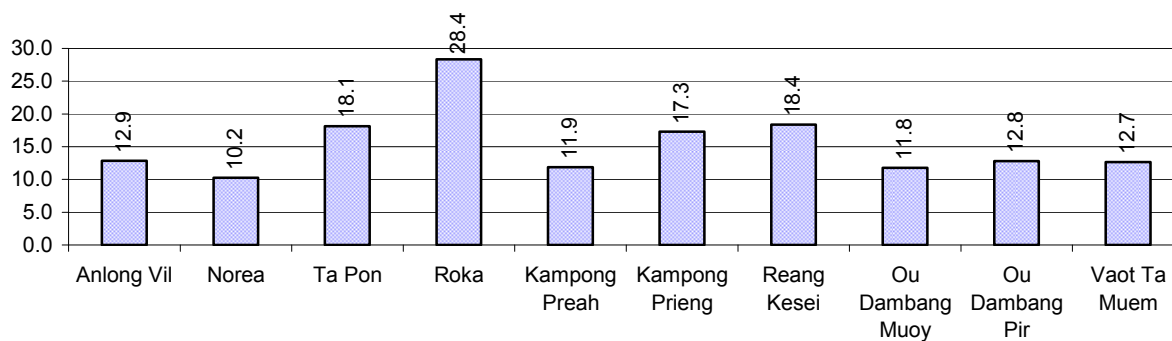
**Note:** Calculated as a percentage of the total number of families

### 3.3.14 Ratio of people to Latrines over 3 years

Description	2006 Ratio	2007 Ratio	2008	
			Ratio	Number
Ratio of people to latrines	16.5	15.2	14.1	8,315.0

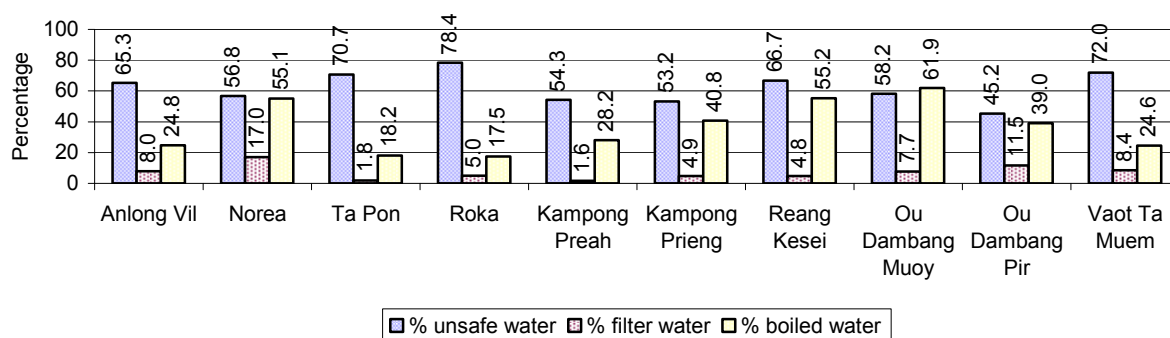
**Note:** Ratio calculated by dividing the number of houses with latrines by the total population

### 3.3.15 Ratio of People to Latrines, by Commune, in 2008



**Note:** Ratio calculated by dividing the number of houses with latrines by the total population in a Commune.

### 3.3.16 Percentage of Families drinking boiled, filtered or unsafe Water, by Commune, in 2008




**Note:** Calculated as a percentage of the total number of families in each commune.

## 3.4 Vulnerable groups

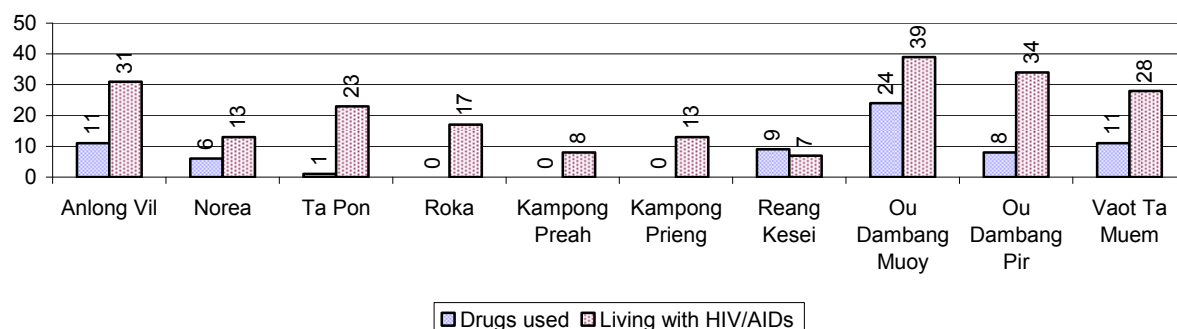
### 3.4.1 Vulnerable Groups in need of special Protection over 3 years

Vulnerable groups	2006	2007	2008
Victims of sexual abuse	3 person(s)	2 person(s)	1 person(s)
Victims of human trafficking	0 person(s)	6 person(s)	0 person(s)
Families with family member(s) using drugs	109 families	67 families	70 families
Families with family member(s) living with HIV/AIDS	179 families	226 families	213 families
Children under 18 yrs old whose parent died of AIDS	298 person(s)	324 person(s)	275 person(s)
Orphaned/abandoned children under 18 yrs old (all cases)	533 person(s)	537 person(s)	527 person(s)
Elderly persons without guardian	236 person(s)	251 person(s)	242 person(s)
Disabled people able to earn an income	156 person(s)	132 person(s)	161 person(s)
Disabled people unable to earn an income	115 person(s)	171 person(s)	180 person(s)
Disabled people under 18 yrs old	83 person(s)	56 person(s)	76 person(s)
Victims of natural disasters	928 families	507 families	441 families
Victims of land mines and unexploded weapons	36 person(s)	21 person(s)	15 person(s)

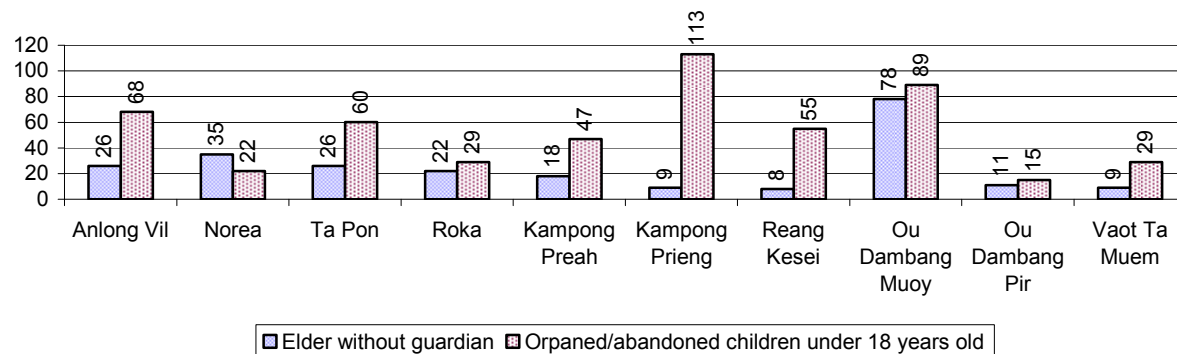
### 3.4.2 Registered Victims of sexual Abuse or Trafficking, by Commune, for 2008



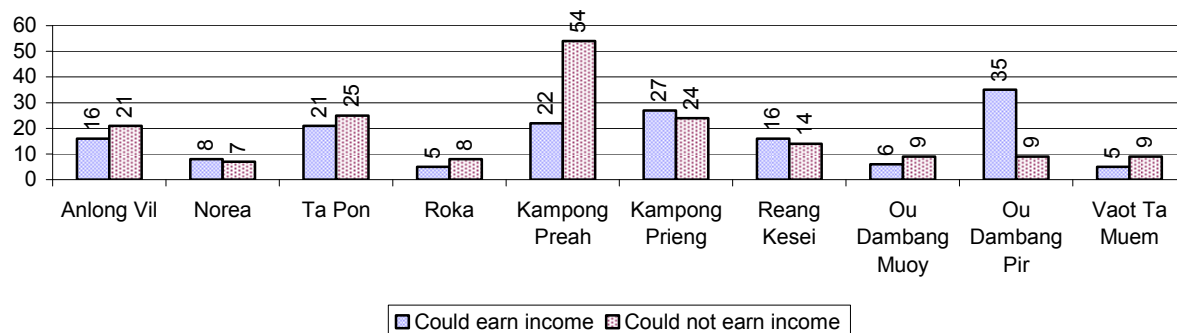
### 3.4.3 Registered Families with Member(s) using Drugs or living with HIV/AIDS, by Commune, for 2008



### 3.4.4 Elderly Persons without a Guardian and orphaned/abandoned Children under 18 years old, by Commune, for 2008

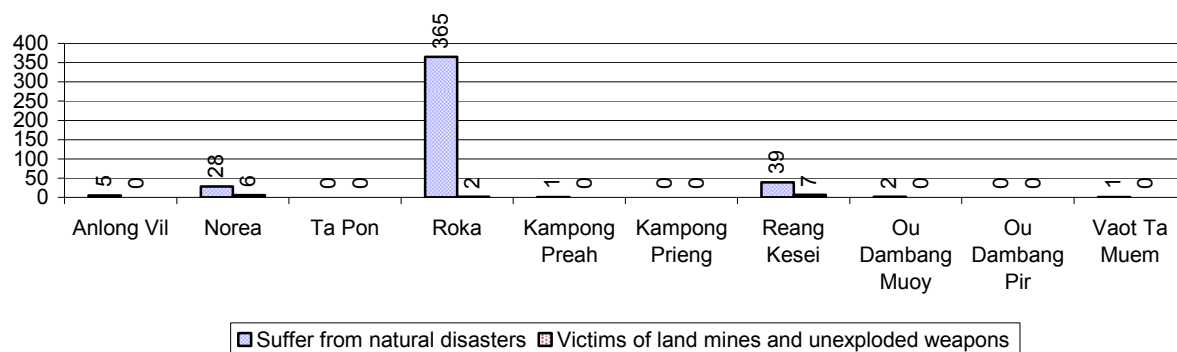


### 3.4.5 Number of disabled People who could or could not earn an Income, by Commune, for 2008





### 3.4.6 Number of Families who suffered from natural Disasters, and number of Victims of Land Mines and unexploded Weapons, by Commune, in 2008



## 3.5 Migration

### 3.5.1 Migration over 3 years

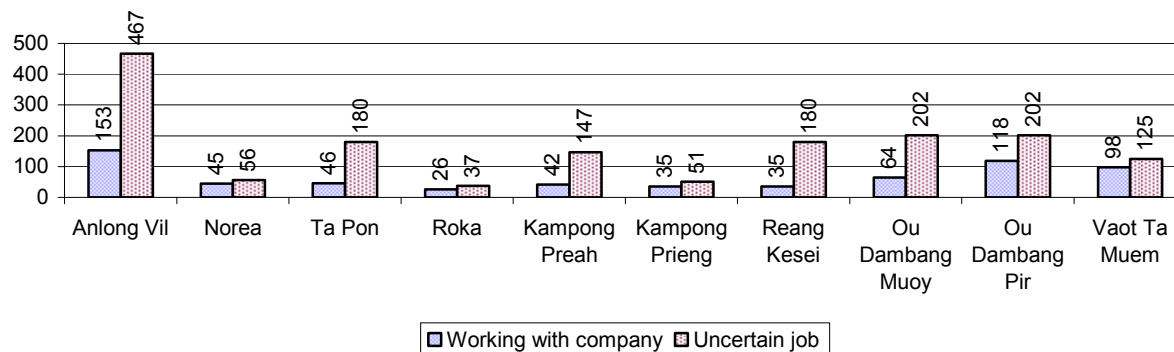
Description	2006	2007	2008
Number of families permanently in-migrated	103 families	97 families	110 families
Total number of people	440 person(s)	366 person(s)	422 person(s)
Total number of female	241 person(s)	206 person(s)	228 person(s)
Number of families permanently out-migrated	134 families	118 families	147 families
Total number of people	539 person(s)	389 person(s)	633 person(s)
Total number of female	295 person(s)	207 person(s)	328 person(s)
Number of families staying temporarily	64 families	77 families	75 families
Total number of people	271 person(s)	238 person(s)	293 person(s)
Total number of female	139 person(s)	123 person(s)	160 person(s)

### 3.5.2 Job Migration

Description	2006	2007	2008
Number of people migrated to work with company/factory	1%	1%	1% 662 persons
Number of people migrated to work, but have uncertain jobs	2%	3%	3% 1,647 persons

**Note:** Calculated as a percentage of the total population of 18-60 year olds

### 3.5.3 Number of People working outside their home Villages in a Company/Factory or with an uncertain Job in 2008

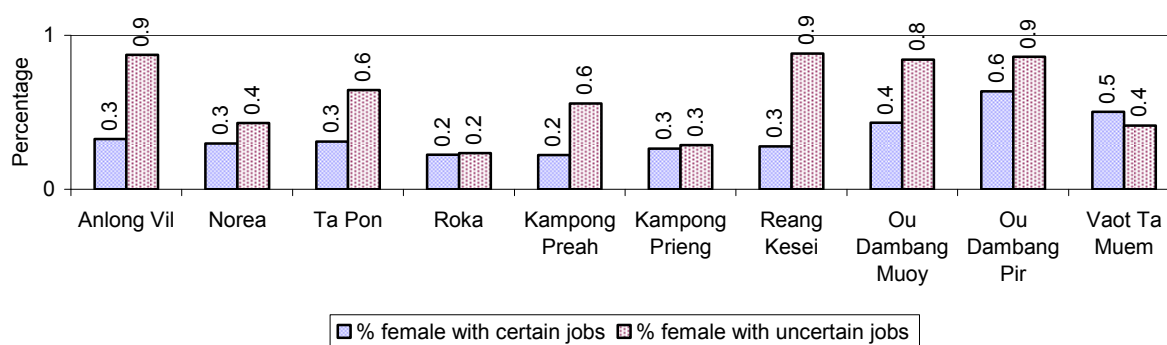


### 3.5.4 Female migration over 3 years

Description	2006 %	2007 %	2008	
			%	Number
Total number of migrants	1.8%	1.9%	2.0%	2,309 person(s)
Number of female migrants	0.9%	1.0%	1.0%	1,178 person(s)
Total number of migrants, who go to work with company/factory (with certain jobs)	0.6%	0.6%	0.6%	662 person(s)
Number of female migrants with certain jobs	0.4%	0.3%	0.4%	427 person(s)
Total number of migrants with uncertain jobs	1.2%	1.3%	1.4%	1,647 person(s)
Number of female migrants with uncertain jobs	0.5%	0.6%	0.6%	751 person(s)

**Note:** Calculated as a percentage of the total population

### 3.5.5 Percentage female Migrants with certain and uncertain Jobs, by Commune, in 2008



**Note:** Calculated as a percentage of the total population of the commune


## 4 Natural Resources and Environment (NRE)

### 4.1 Families involved with NRE issues over 3 years

Description	2006 %	2007 %	2008	
			%	Number
Families living with forest by products	0 %	0 %	0 %	1 families
Families living in a protected area	0 %	0 %	0 %	56 families
Houses with access to garbage collection service	0 %	0 %	0 %	0 families
Families affected by environmental pollution	2 %	4 %	6 %	1,391 families
Families using chemical fertilizer	61 %	61 %	60 %	13,366 families
Families using chemical pesticide	41 %	40 %	41 %	9,114 families


**Note:** Calculated as a percentage of the total number of families

### 4.2 Percentage of Families involved with Natural Resource issues, by Commune, for 2008



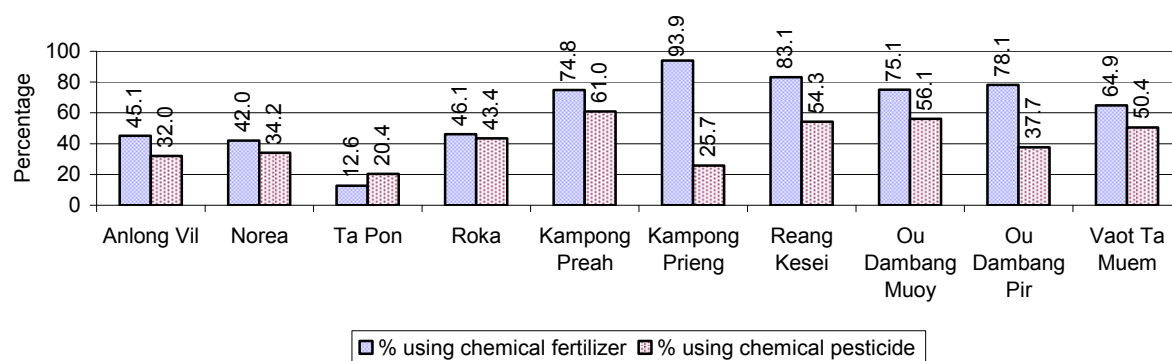
**Note:** Calculated as a percentage of the number of families in each commune

### 4.3 Percentage Houses with access to Garbage collection and Families affected by environmental Pollution, by Commune, for 2008



**Note:** Garbage collection is calculated as a percentage of the total number of houses in each commune and families affected by environmental pollution is calculated as a percentage of the total number of families in each commune.

#### 4.4 Percentage Families using chemical Fertilizer and chemical Pesticides, by Commune, for 2008



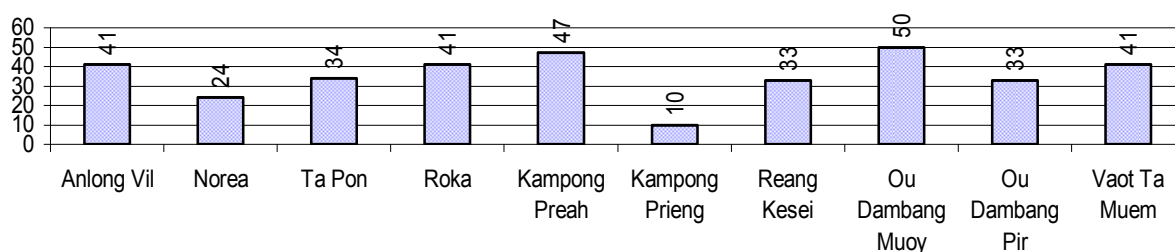
**Note:** Calculated as a percentage of the total number of families in each commune

## 5 Administration and Security

### 5.1 Birth Registration across 3 years

Description	2006	2007	2008
Number of infants to be registered	1,243 person(s)	1,375 person(s)	1,310 person(s)
Number of unregistered infants the year	413 person(s)	489 person(s)	354 person(s)
Percentage of infants unregistered	33 %	36 %	27 %

### 5.2 Number of unregistered Infants born in 2008, by Commune

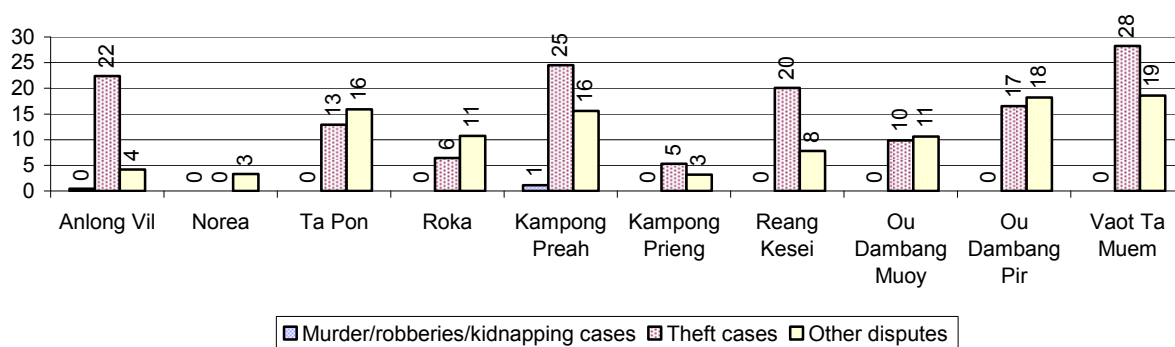


### 5.3 Registered criminal Cases over 3 years

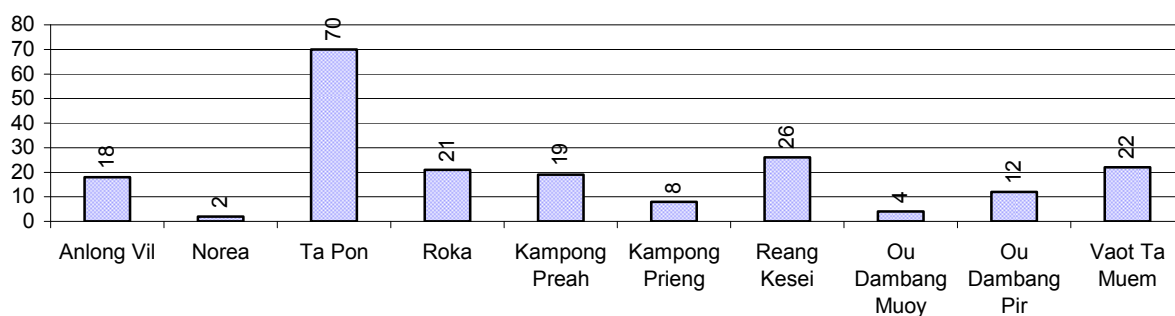
Description	2006	2007	2008
Murders, robberies and kidnapping cases	66 case(s)	11 case(s)	2 case(s)
Theft cases	234 case(s)	284 case(s)	190 case(s)
land dispute cases	291 case(s)	228 case(s)	202 case(s)
Other disputes cases	183 case(s)	149 case(s)	129 case(s)

**Note:** this reflects only registered criminal cases

### 5.4 Registered criminal Cases per 10,000 people, by Commune, for 2008



Number of registered Land Disputes, by Commune, in 2008

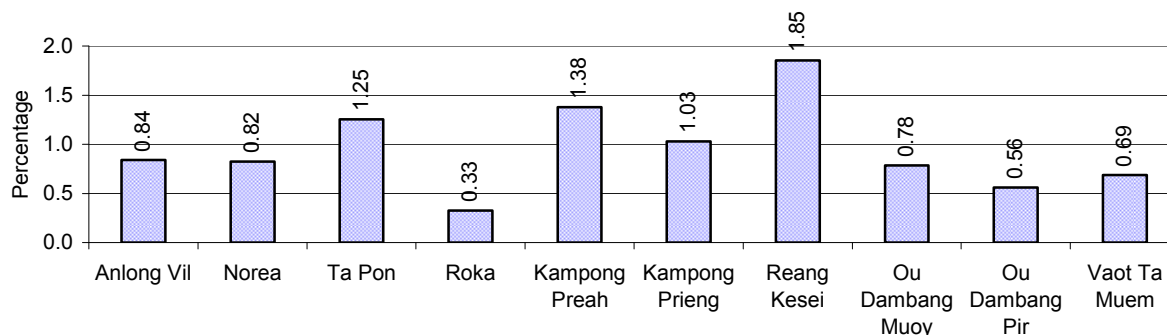


## 6 Gender

### 6.1 Registered Domestic Violence over 3 years

Description		2006	2007	2008
Families experiencing domestic violence		312 families	256 families	208 families(s)
% families experiencing domestic violence		1 %	1 %	1 %
Domestic violence cases reported by village chiefs		189 case(s)	165 case(s)	193 case(s)
Type	Physical violence	58 case(s)	47 case(s)	85 case(s)
	Sexual violence	12 case(s)	5 case(s)	0 case(s)
	Mental violence	61 case(s)	71 case(s)	53 case(s)
	Household economic violence	58 case(s)	42 case(s)	55 case(s)
Number of administrative decisions on domestic violence		6 case(s)	165 case(s)	149 case(s)
% of administrative decisions on domestic violence		3 %	100 %	77 %

### 6.2 Percentage of registered cases of Families experiencing domestic Violence, by Commune, in 2008



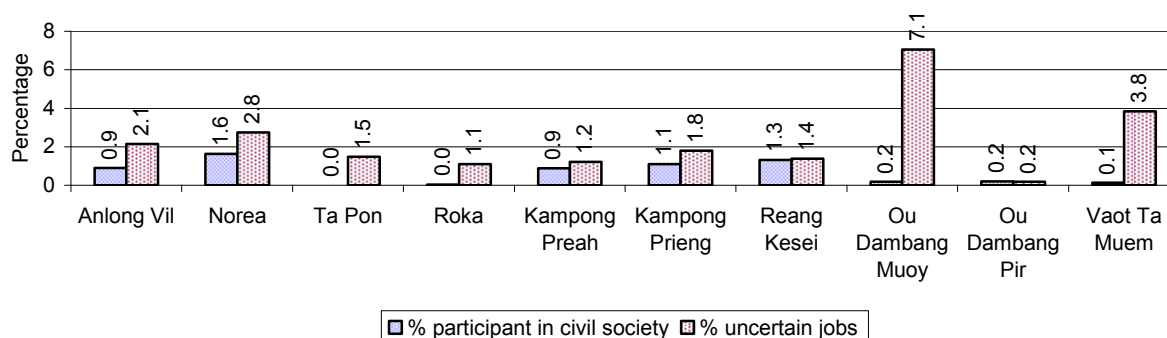
**Note:** Calculated as a percentage of the total number of families in each commune

### 6.3 Women's involvement over 3 years

Description	2006 %	2007 %	2008	
			%	Number
People participating in civil society	1%	1%	1%	1,334 person(s)
Women participating in civil society	1%	1%	1%	662 person(s)
People, 18-60 yrs, with uncertain/irregular jobs	4%	4%	5%	2,641 person(s)
Women, 18-60 yrs, with uncertain/irregular jobs	2%	2%	2%	1,364 person(s)

**Note:** Participation can be in NGOs, CBOs, credit groups, women's unions, parties and other civil society organizations. The first section is calculated as a percentage of the total population. The second section is calculated as a percentage of the total 18-60 year old population.

#### 6.4 Percentage of Female Participants in Civil Society and of 18-60 year women with uncertain Jobs, by Commune, in 2008



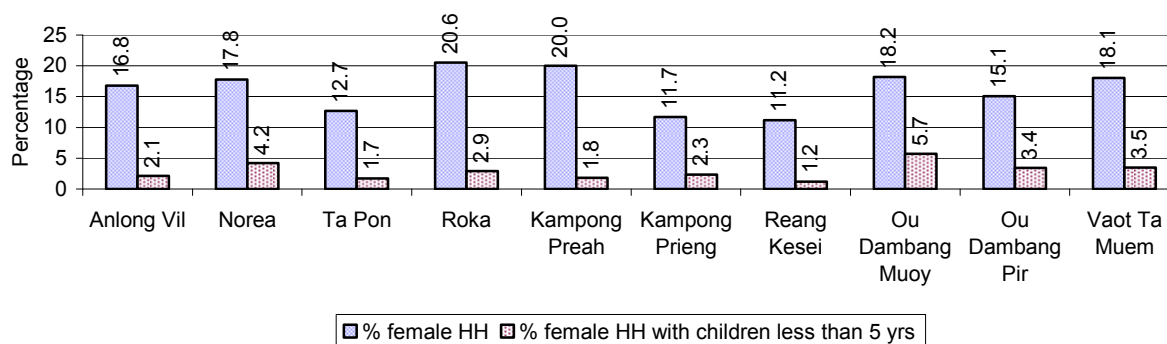
**Note:** Percentage of female participants in civil society is calculated as a percentage of the total population per commune. The percentage of 18-60 years old women with uncertain jobs is calculated as a percentage of the total 18-60 year old population per commune.

#### 6.5 Female-headed Households over 3 years

Families with:	2006	2007	2008	
	%	%	%	Number
Households in which a woman is the family head	16%	16%	16%	3,623 families
Households in which a woman is the family head with children of less than 5 yrs	3%	3%	3%	643 families

**Note:** Calculated as a percentage of the total number of families

#### 6.6 Percentage female-headed Households and with Children of less than 5 years old, by Commune, in 2008



**Note:** Calculated as a percentage of the total number of families in each commune  
HH: Headed Household

## 7 Indigenous People in the District

### 7.1 Ethnic Minorities in the District over 3 years

Race of indigenous	2006		2007		2008	
	# families	# population	# families	# population	# families	# population
Phnong	0 families	0 person(s)	0 families	0 person(s)	0 families	0 person(s)
Kouy	0 families	0 person(s)	0 families	0 person(s)	0 families	0 person(s)
Stieng	0 families	0 person(s)	0 families	0 person(s)	0 families	0 person(s)
Mil	0 families	0 person(s)	0 families	0 person(s)	0 families	0 person(s)
Kroal	0 families	0 person(s)	0 families	0 person(s)	0 families	0 person(s)
Thmorn	0 families	0 person(s)	0 families	0 person(s)	0 families	0 person(s)
Khaonh	0 families	0 person(s)	0 families	0 person(s)	0 families	0 person(s)
Tompouonn	0 families	0 person(s)	0 families	0 person(s)	0 families	0 person(s)
Charay	0 families	0 person(s)	0 families	0 person(s)	0 families	0 person(s)
Kroeung	0 families	0 person(s)	0 families	0 person(s)	0 families	0 person(s)
Kavet	0 families	0 person(s)	0 families	0 person(s)	0 families	0 person(s)
Saouch	0 families	0 person(s)	0 families	0 person(s)	0 families	0 person(s)
Lun	0 families	0 person(s)	0 families	0 person(s)	0 families	0 person(s)
Kachak	0 families	0 person(s)	0 families	0 person(s)	0 families	0 person(s)
Praov	0 families	0 person(s)	0 families	0 person(s)	0 families	0 person(s)
Others	0 families	0 person(s)	0 families	0 person(s)	0 families	0 person(s)
<b>Total</b>	0 families	0 person(s)	0 families	0 person(s)	0 families	0 person(s)

**Note:** "Others" refer to other ethnic groups which are not listed.

### 7.2 Other Minorities in the District over 3 years

Minority	2006		2007		2008	
	# families	# population	# families	# population	# families	# population
Khmer Islamic	311 families	1,271 person(s)	900 families	4,325 person(s)	778 families	3,699 person(s)
Vietnamese	14 families	37 person(s)	1 families	8 person(s)	1 families	8 person(s)
Laos	0 families	0 person(s)	0 families	0 person(s)	0 families	0 person(s)

**Note:** Number of indigenous and minority population are additional data, so some village may not recorded.



## **SECTION C: PLANS AND PROJECTS**



## 8 Priorities and Plans

### 8.1 Priorities of Commune Councils for 2009 in the District by Sector

The District Priority Activity Matrix (DPAM) data are taken from the CDPD. The DPAM is used for the District Integration Workshop (DIW), to show what kind of projects the commune has proposed in their Commune Investment Plan (CIP) for 2009. Donors, departments and other agencies then consider which projects they want to support and which projects they are not interested in. This results in Temporary Agreements between the Commune Council and the Supporter (NGO, Department, private donor, etc), as shown in table 8.2

No.	Project Name	Anlong Vil	Norea	Ta Pon	Roka	Kampong Preah
		20801	20802	20803	20804	20805
Economic						
1	Compost fertilizer training	1 Course/year				
2	Chemical and pesticide application training	6 Course/year				
3	Mixed farming system training	1 Course/year				
4	IPM training					
5	Subsidiary cropping technique training					
6	Animal vaccination request					2 training
7	Village veterinary training					
8	Animal raising training			5 Course/year		
9	Cow raising training	10 Course/year				15 Head
10	Agriculture association activation				5 Time	
11	Animal raising community support					
12	Fruit trees seedling request	5000 Tree				
13	Livestock raising request				600 Head	
14	Family fish pond construction					
15	Fish raising training					
16	Fish hatchery station construction					5 place
17	Road maintenance committee	12 person				
18	Road maintenance project					
19		300 m			3 Line	6200 m
20		3700 m		5000 m	6 Line	2700 m
21		31 place	42 piece		19 place	2 place
22						
23						
24		2500 m	7280 m		5 Line	4000 m

District Data Book 2009: Development Plans and Projects

No.	Project Name	Anlong Vil	Norea	Ta Pon	Roka	Kampong Preah
		20801	20802	20803	20804	20805
25			2350 m			
26					45 m	
27				7000 m		
28		2050 m				
29						3654 m
30						
31						40 m
32		1700 m	2520 m	9700 m	1 Line	6400 m
33				15000 m		
34	Cash credit	9 Team			170 family	
35	Cow bank					
36	Livestock bank	200 Head			150 family	
37	Saving group association strengthening					6 Team
38	Market place creation/construction		1 place	1 place	1 place	
39	Electricity supply		40 Tree	10000 m		
Social						
1	Family planning					2 training
2	Antenatal care					2 training
3	Reproductive health awareness education	2 Course/year				
4	Antenatal care service accessibility improvement					
5	Women and child health care program					
6	Reproductive health training for VHV					
7	HIV/AIDS awareness education					
8	HIV/AIDS infected person assistance	12 Month				
9	HIV/AIDS orphan children assistance					
10	Health/hygiene education for local people				10 Course/year	2 training
11	Transmitted disease education and prevention					
12	Health education service at health center	9 Course/year				
13	Women and children health care education	9 Time				
14	Children immunization provision	2 time				
15	Children and women vaccination		4 time			
16	Antenatal vaccination provision					
17	Mental health care education/treatment	6 Time				
18	Health network creation/strengthening					

District Data Book 2009: Development Plans and Projects

No.	Project Name	Anlong Vil	Norea	Ta Pon	Roka	Kampong Preah
		20801	20802	20803	20804	20805
19	VHV training			2 Course/year		
20	TBA training			5 Course/year		2 training
21	Disease treatment without service charge					
22	Maternal health care education					
23	Ferric tablet and Vitamin A distribution campaign					
24	Nutrition support					
25	Latrine construction	2127 toilet	230 toilet	350 toilet	400 toilet	1300 toilet
26	Latrine construction at school					
27	Sanitation education					
28		1 building		2 place		
29						
30	KMeragBagykS					
31	KMeragBag <sup>1</sup> / <sub>4</sub> GagTwks¥attamRKYsar		90 piece			
32		57 well			50 well	50 well
33					2 place	
34	Literacy class	2 Course/year				
35	School building/furniture					
36	Junior high school construction					
37	School renovation				3 building	
38	School fence construction					
39	Senior high school construction					
40	School yard earth elevation					
41	School office construction					1 building
42	School building		3 room			2 building
43						
44	Kindergarten school construction/repair			4 building		
45	Motivating pupil's parents for school enrollment					
46	Teacher/volunteer teacher need					
47	School enrollment motivation committee		4 Course/year			
48	School materials support to poor pupils				30 person	
49	Scholarship provision to poor pupils	2 Time				
50	Vocational training	2 Course/year			30 person	
51	Skill training for the poor/orphan					
52	School visit/monitoring				30 person	

District Data Book 2009: Development Plans and Projects

No.	Project Name	Anlong Vil	Norea	Ta Pon	Roka	Kampong Preah
		20801	20802	20803	20804	20805
53	Youth moral education	1 Time				
54	Emergency relief for the poor					1 time
55	Food for work needs					
56	Khmer culture awareness education					
57	Khmer "Pinpeat" music skill training/provision					3 set
58	Food/materials support to orphan		69 person		50 family	
59	Vulnerable supporting association formation					1 Team
60	Widows family assistance/support					
61	Vulnerable people aid/support					
<b>NREM</b>						
1	Environmental awareness and law education	2 Time	2 Course/year	5 Course/year		6 training
2	Fishery law education				8 time	2 training
3	Forestry law education					2 training
4	Education on importance of the forests	9 time				
5	Wildlife protection law education			5 Course/year		
6	Environmental poster installation			5 Course/year		
7	Establishment of NREM committee				5 place	
8	Education on the effect of polluted water					
9	Organizing environment day					
10	Organizing tree planting day				10000 Tree	
11	Tree planting promotion/dissemination					
12	Flooded forest rehabilitation/planting			5 Course/year		
13	Illegal fishing prevention	2 time			6 Time	5 training
14	Strengthening fishery community				2 Time	6 training
15	Natural water ways/reservoirs rehabilitation/conservation				3 place	4 place
16	Fish habitat/fish species protection/conservation					8 place
17	Flooded forest clearance prevention				10 time	
18	Community flooded forestry support					6 training
19	Fish raising community support					5 place
20	Fishing boundary identification					
21	Sewage culvert system construction/rehabilitation		1200 piece			
22	Public rubbish bin sitting					
23	Waste collection service creation/improvement		1 car			
24	Drainage canal construction/rehabilitation	9500 m				

District Data Book 2009: Development Plans and Projects

No.	Project Name	Anlong Vil	Norea	Ta Pon	Roka	Kampong Preah
		20801	20802	20803	20804	20805
25		12 place				
Administration and Security						
1	Civil registration encouragement			12 Course/year		
2	CC capacity strengthening	2 time				3 training
3	Administration and commune law training					
4	Good governance training					1 training
5	Village level capacity building					2 training
6	Human rights and law training					
7	Commune office construction/renovation			5 place		1 building
8	Office supply for commune admin operation					
9	Minor construction work of commune office					1 building
10	Commune yard earth elevation				150 car	
11	Land law dissemination				3 time	
12	Provision of land titles/certificates		999 doc	2858 doc		
13	Land conflict resolution committee strengthening	1 Course/year				
14	People guard activities formation/strengthening		4 place			
15	Drug and related law education	9 Time			3 time	
16	Gambling control/elimination activation	12 Month	2 Course/year		3 time	3 time
17	Gangs gathering educated for local security	12 Month				4 time
18	Drug business/use prevention					
19	Abused/violated/illegal acts quelled activation				5 time	
20	Police post construction/renovation					
21	Human right and related law education			5 Course/year		
22	Village fund creation/strengthening					1 Month
Gender						
1	Gender mainstreaming in CIP	1 Course/year				
2	Women role in development strengthening/dissemination					1 training
3	Gender training for CC					
4	Gender mainstreaming in NREM			5 Course/year		
5	Women & Children FP strengthening	1 Course/year			3 Time	1 time
6	Women capacity building for social participation					
7	Woman and children's rights dissemination	1 Course/year		1 Course/year		
8	Women/children rights alleviation support					
9	Women vocational training		40 person	5 Course/year	3 time	2 time

District Data Book 2009: Development Plans and Projects

No.	Project Name	Anlong Vil	Norea	Ta Pon	Roka	Kampong Preah
		20801	20802	20803	20804	20805
10	Tailor skill training					2 Team
11	Lady makeup/hair dressing skill training					2 Team
12	Materials support to create women job				30 family	
13	Vine/rattan/leaf/mat weaving skill training				3 Time	
14	Law against domestic violence dissemination	2 time		5 Course/year	10 time	1 time
15	Rescue children & women from violence					1 training
16	Law against trafficking dissemination			5 Course/year	3 Time	2 time
17	Trafficking of women/children control activity strengthening					
18	Children's labor exploitation elimination					

Continue...

Continue...

No.	Project Name	Kampong Prieng	Reang Ksei	Ou Dambang Muoy	Ou Dambang Pir	Vaot Ta Muem
		20806	20807	20808	20809	20810
Economic						
1	Compost fertilizer training		10 time	2 training	1 training	
2	Chemical and pesticide application training				1 training	2 training
3	Mixed farming system training				1 training	
4	IPM training			1 training		
5	Subsidiary cropping technique training			5 training		
6	Animal vaccination request	6 time				
7	Village veterinary training	2 training				
8	Animal raising training					
9	Cow raising training					
10	Agriculture association activation	2 Team				
11	Animal raising community support			3 Fishing Community		
12	Fruit trees seedling request					
13	Livestock raising request					
14	Family fish pond construction		2 place			
15	Fish raising training	4 training				10 time
16	Fish hatchery station construction					2 place
17	Road maintenance committee		18 person			
18	Road maintenance project	7500 m				
19		13500 m		4100 m	7000 m	19000 m



District Data Book 2009: Development Plans and Projects

No.	Project Name	Kampong Prieng	Reang Kerei	Ou Dambang Muoy	Ou Dambang Pir	Vaot Ta Muem
		20806	20807	20808	20809	20810
20		3500 m	400 m	1800 m		19048 m
21			5 place	17 place		
22					6 place	
23			9000 m			
24			500 m	3500 items	7000 m	19100 m
25						
26						
27						
28				5700 m		
29			2 place			
30						52 place
31						
32				5400 m		28055 m
33						
34	Cash credit	6 Team	200 person		6 Time	5 time
35	Cow bank		2 Head			
36	Livestock bank	600 Head				
37	Saving group association strengthening					
38	Market place creation/construction					
39	Electricity supply	6 set		100 family		
Social						
1	Family planning	6 Time	6 time		12 Course/year	
2	Antenatal care					
3	Reproductive health awareness education					
4	Antenatal care service accessibility improvement					6 village
5	Women and child health care program					6 place
6	Reproductive health training for VHV					6 person
7	HIV/AIDS awareness education	3 training	3 time	2 training		
8	HIV/AIDS infected person assistance			12 Month		
9	HIV/AIDS orphan children assistance			12 Month	1 Time	
10	Health/hygiene education for local people			5 Time		
11	Transmitted disease education and prevention	1 time				
12	Health education service at health center					
13	Women and children health care education		6 time		2 Course/year	

District Data Book 2009: Development Plans and Projects

No.	Project Name	Kampong Prieng	Reang Ksei	Ou Dambang Muoy	Ou Dambang Pir	Vaot Ta Muem
		20806	20807	20808	20809	20810
14	Children immunization provision	12 Time	2 time		12 Time	
15	Children and women vaccination					6 village
16	Antenatal vaccination provision		12 time		12 Time	
17	Mental health care education/treatment			6 Time	4 time	
18	Health network creation/strengthening			4 Time		
19	VHV training		9 person			
20	TBA training					
21	Disease treatment without service charge				12 Time	
22	Maternal health care education					6 village
23	Ferric tablet and Vitamin A distribution campaign				3 time	
24	Nutrition support		12 time			
25	Latrine construction	800 toilet		986 toilet	600 toilet	
26	Latrine construction at school		2 toilet			
27	Sanitation education			6 training		
28						
29				1 building		
30	KMeragBagykS			600 Jar		
31	KMeragBag¼GagTwks¥attamRKYsar			80 tank		
32		26 well	2 well	80 well		
33						
34	Literacy class		9 place			
35	School building/furniture					2 building
36	Junior high school construction		1 building		1 building	
37	School renovation					
38	School fence construction				600 m	
39	Senior high school construction	2 building				
40	School yard earth elevation	9730 m				
41	School office construction					
42	School building					
43		1 building	1 building		2 building	
44	Kindergarten school construction/repair					2 building
45	Motivating pupil's parents for school enrollment				1 Time	
46	Teacher/volunteer teacher need				10 person	
47	School enrollment motivation committee					

District Data Book 2009: Development Plans and Projects

No.	Project Name	Kampong Prieng	Reang Kerei	Ou Dambang Muoy	Ou Dambang Pir	Vaot Ta Muem
		20806	20807	20808	20809	20810
48	School materials support to poor pupils					
49	Scholarship provision to poor pupils					
50	Vocational training		2 time			5 training
51	Skill training for the poor/orphan				2 Time	
52	School visit/monitoring					
53	Youth moral education		5 time			6 place
54	Emergency relief for the poor					
55	Food for work needs			1 time		
56	Khmer culture awareness education				3 Time	
57	Khmer "Pinpeat" music skill training/provision					
58	Food/materials support to orphan		2 time		1 time	
59	Vulnerable supporting association formation				1 time	
60	Widows family assistance/support		12 time			
61	Vulnerable people aid/support	18 Time				
<b>NREM</b>						
1	Environmental awareness and law education	6 training		2 Time	2 Time	5 time
2	Fishery law education					
3	Forestry law education					
4	Education on importance of the forests					
5	Wildlife protection law education					
6	Environmental poster installation					
7	Establishment of NREM committee					
8	Education on the effect of polluted water			2 Time		
9	Organizing environment day		2 time	1 time		
10	Organizing tree planting day			1 time		
11	Tree planting promotion/dissemination		2 time			
12	Flooded forest rehabilitation/planting					
13	Illegal fishing prevention	3 Team	9 time	2 Time		
14	Strengthening fishery community	6 Time				
15	Natural water ways/reservoirs rehabilitation/conservation	2 place				
16	Fish habitat/fish species protection/conservation					
17	Flooded forest clearance prevention					
18	Community flooded forestry support					
19	Fish raising community support	5000 fingerling	2 time			

District Data Book 2009: Development Plans and Projects

No.	Project Name	Kampong Prieng	Reang Ksei	Ou Dambang Muoy	Ou Dambang Pir	Vaot Ta Muem
		20806	20807	20808	20809	20810
20	Fishing boundary identification	1 place				
21	Sewage culvert system construction/rehabilitation					
22	Public rubbish bin sitting			30 Garbage bin		
23	Waste collection service creation/improvement					
24	Drainage canal construction/rehabilitation			5000 m		
25						
Administration and Security						
1	Civil registration encouragement	2 Time			2 Time	
2	CC capacity strengthening			1 time		
3	Administration and commune law training			1 training		
4	Good governance training					
5	Village level capacity building					
6	Human rights and law training			1 training		
7	Commune office construction/renovation	1 building				1 place
8	Office supply for commune admin operation					6 place
9	Minor construction work of commune office					
10	Commune yard earth elevation					
11	Land law dissemination					
12	Provision of land titles/certificates		5 Course/year			
13	Land conflict resolution committee strengthening					
14	People guard activities formation/strengthening	1 time	4 time			
15	Drug and related law education	6 time	5 time			6 place
16	Gambling control/elimination activation			6 time	2 time	
17	Gangs gathering educated for local security					
18	Drug business/use prevention			6 Time	2 Time	
19	Abused/violated/illegal acts quelled activation	2 training				
20	Police post construction/renovation		1 place			1 place
21	Human right and related law education		6 time		2 Course/year	
22	Village fund creation/strengthening					
Gender						
1	Gender mainstreaming in CIP	1 training		1 training		
2	Women role in development strengthening/dissemination				1 time	6 time
3	Gender training for CC				1 Course/year	

District Data Book 2009: Development Plans and Projects

No.	Project Name	Kampong Prieng	Reang Kerei	Ou Dambang Muoy	Ou Dambang Pir	Vaot Ta Muem
		20806	20807	20808	20809	20810
4	Gender mainstreaming in NREM					
5	Women & Children FP strengthening			6 training	1 Course/year	
6	Women capacity building for social participation				2 time	
7	Woman and children's rights dissemination	2 training		1 training		
8	Women/children rights alleviation support					6 time
9	Women vocational training	2 training	120 time		50 person	6 place
10	Tailor skill training					
11	Lady makeup/hair dressing skill training					
12	Materials support to create women job		5 time	5 training		
13	Vine/rattan/leaf/mat weaving skill training					
14	Law against domestic violence dissemination	2 training	2 time	2 time		6 time
15	Rescue children & women from violence					
16	Law against trafficking dissemination	2 training			1 Time	
17	Trafficking of women/children control activity strengthening			2 training		
18	Children's labor exploitation elimination				2 Time	

Continue...

Continue...

No.	Project Name	Req.Project
		Total
Economic		
1	Compost fertilizer training	4
2	Chemical and pesticide application training	3
3	Mixed farming system training	2
4	IPM training	1
5	Subsidiary cropping technique training	1
6	Animal vaccination request	3
7	Village veterinary training	1
8	Animal raising training	1
9	Cow raising training	2
10	Agriculture association activation	4
11	Animal raising community support	1
12	Fruit trees seedling request	1
13	Livestock raising request	1
14	Family fish pond construction	1

District Data Book 2009: Development Plans and Projects

No.	Project Name	Req.Project
		Total
15	Fish raising training	2
16	Fish hatchery station construction	2
17	Road maintenance committee	2
18	Road maintenance project	1
19		7
20		8
21		6
22		1
23		1
24		8
25		1
26		1
27		1
28		2
29		2
30		1
31		1
32		7
33		1
34	Cash credit	7
35	Cow bank	1
36	Livestock bank	4
37	Saving group association strengthening	2
38	Market place creation/construction	3
39	Electricity supply	4
Social		
1	Family planning	5
2	Antenatal care	1
3	Reproductive health awareness education	1
4	Antenatal care service accessibility improvement	1
5	Women and child health care program	1
6	Reproductive health training for VHV	1
7	HIV/AIDS awareness education	3
8	HIV/AIDS infected person assistance	2
9	HIV/AIDS orphan children assistance	2

District Data Book 2009: Development Plans and Projects

No.	Project Name	Req.Project
		Total
10	Health/hygiene education for local people	3
11	Transmitted disease education and prevention	1
12	Health education service at health center	1
13	Women and children health care education	3
14	Children immunization provision	4
15	Children and women vaccination	2
16	Antenatal vaccination provision	2
17	Mental health care education/treatment	3
18	Health network creation/strengthening	1
19	VHV training	2
20	TBA training	2
21	Disease treatment without service charge	1
22	Maternal health care education	1
23	Ferric tablet and Vitamin A distribution campaign	1
24	Nutrition support	1
25	Latrine construction	8
26	Latrine construction at school	1
27	Sanitation education	1
28		2
29		1
30	KMeragBagykS	1
31	KMeragBag¼GagTwks¥attamRKYsar	2
32		7
33		1
34	Literacy class	2
35	School building/furniture	1
36	Junior high school construction	2
37	School renovation	1
38	School fence construction	1
39	Senior high school construction	1
40	School yard earth elevation	1
41	School office construction	1
42	School building	2
43		3
44	Kindergarten school construction/repair	2

District Data Book 2009: Development Plans and Projects

No.	Project Name	Req.Project
		Total
45	Motivating pupil's parents for school enrollment	1
46	Teacher/volunteer teacher need	1
47	School enrollment motivation committee	1
48	School materials support to poor pupils	1
49	Scholarship provision to poor pupils	1
50	Vocational training	5
51	Skill training for the poor/orphan	1
52	School visit/monitoring	1
53	Youth moral education	3
54	Emergency relief for the poor	1
55	Food for work needs	1
56	Khmer culture awareness education	1
57	Khmer "Pinpeat" music skill training/provision	1
58	Food/materials support to orphan	4
59	Vulnerable supporting association formation	2
60	Widows family assistance/support	1
61	Vulnerable people aid/support	1
<b>NREM</b>		
1	Environmental awareness and law education	8
2	Fishery law education	2
3	Forestry law education	1
4	Education on importance of the forests	1
5	Wildlife protection law education	1
6	Environmental poster installation	1
7	Establishment of NREM committee	1
8	Education on the effect of polluted water	1
9	Organizing environment day	2
10	Organizing tree planting day	2
11	Tree planting promotion/dissemination	1
12	Flooded forest rehabilitation/planting	1
13	Illegal fishing prevention	7
14	Strengthening fishery community	3
15	Natural water ways/reservoirs rehabilitation/conservation	3
16	Fish habitat/fish species protection/conservation	1
17	Flooded forest clearance prevention	1



District Data Book 2009: Development Plans and Projects

No.	Project Name	Req.Project
		Total
18	Community flooded forestry support	1
19	Fish raising community support	3
20	Fishing boundary identification	1
21	Sewage culvert system construction/rehabilitation	1
22	Public rubbish bin sitting	1
23	Waste collection service creation/improvement	1
24	Drainage canal construction/rehabilitation	2
25		1
Administration and Security		
1	Civil registration encouragement	3
2	CC capacity strengthening	4
3	Administration and commune law training	1
4	Good governance training	1
5	Village level capacity building	1
6	Human rights and law training	1
7	Commune office construction/renovation	4
8	Office supply for commune admin operation	1
9	Minor construction work of commune office	1
10	Commune yard earth elevation	1
11	Land law dissemination	1
12	Provision of land titles/certificates	3
13	Land conflict resolution committee strengthening	1
14	People guard activities formation/strengthening	3
15	Drug and related law education	5
16	Gambling control/elimination activation	6
17	Gangs gathering educated for local security	2
18	Drug business/use prevention	2
19	Abused/violated/illegal acts quelled activation	2
20	Police post construction/renovation	2
21	Human right and related law education	3
22	Village fund creation/strengthening	1
Gender		
1	Gender mainstreaming in CIP	3
2	Women role in development strengthening/dissemination	3
3	Gender training for CC	1

District Data Book 2009: Development Plans and Projects

No.	Project Name	Req.Project
		Total
4	Gender mainstreaming in NREM	1
5	Women & Children FP strengthening	6
6	Women capacity building for social participation	1
7	Woman and children's rights dissemination	4
8	Women/children rights alleviation support	1
9	Women vocational training	8
10	Tailor skill training	1
11	Lady makeup/hair dressing skill training	2
12	Materials support to create women job	3
13	Vine/rattan/leaf/mat weaving skill training	1
14	Law against domestic violence dissemination	8
15	Rescue children & women from violence	1
16	Law against trafficking dissemination	5
17	Trafficking of women/children control activity strengthening	1
18	Children's labor exploitation elimination	1

**Source:** CDPD – District Priority Matrix

## 8.2 Temporary Agreements by Commune, for 2009<sup>2</sup>

At the District Integration Workshop (DIW) the Supporters (donors, agencies, private donors, NGOs, etc.) identify which projects/activities they would like to support or they put forward their own projects to be implemented in a particular commune. Once there is agreement between Commune Councils and Supporters on specific projects a **Temporary Agreement** is signed by the commune and the Supporter to show their mutual commitment to the identified projects/activities.

It is important to keep in mind that such Temporary Agreements do not necessarily result in implementation.

### 8.2.1 Temporary Agreements for 2009 as per DIW 2008 for Commune: Anlong Vil

Commune GIS	Commune	Temporary Agreements				Supporter	Funding Source	Listed in CIP before DIW
		Project Name	Quantity	Unit	Est.Cost (K.Riels)			
Economic								
20801	Anlong Vil		12	Month	4000	Buddhist For Development		<input type="checkbox"/>
20801	Anlong Vil		6	Month	1336	Operation des Enfants Battambang		<input type="checkbox"/>
20801	Anlong Vil	Mixed farming system training	1	Course/year	134000	Cambodian Building Organizasion		✓
20801	Anlong Vil		1000	Tree	1600	Fishery Administration Cantonment		<input type="checkbox"/>
20801	Anlong Vil		15	Team	60000	Social Development in Rural		<input type="checkbox"/>
20801	Anlong Vil		50	person	15960	Department of Women		<input type="checkbox"/>
20801	Anlong Vil	Cash credit	125	family	31000	Cambodia Community Saving fund		✓
Social								
20801	Anlong Vil		12	Month	77280	Buddhist For Development		<input type="checkbox"/>
20801	Anlong Vil		12	Month	600	Department of Health		<input type="checkbox"/>
20801	Anlong Vil	Vocational training	1	Course/year	800	Soboras		✓
20801	Anlong Vil	Latrine construction	50	toilet	24000	Department of Rural Development		✓
20801	Anlong Vil		24	well	172800	Department of Rural Development		✓
20801	Anlong Vil		4	training	488	Operation des Enfants Battambang		<input type="checkbox"/>
20801	Anlong Vil		12	Month	8000	Putik Komar Organization		<input type="checkbox"/>
20801	Anlong Vil		6	Month	240	Operation des Enfants Battambang		<input type="checkbox"/>
20801	Anlong Vil	Children immunization provision	12	Month	10000	Department of Health		✓
20801	Anlong Vil		6	Month	724	Operation des Enfants Battambang		<input type="checkbox"/>
20801	Anlong Vil	Women and children health care education	12	Month	12000	Department of Health		✓
20801	Anlong Vil	Reproductive health awareness education	6	Month	2640	Operation des Enfants Battambang		✓

<sup>2</sup> Not all the data from the CDPD has been translated to English, this has resulted in some cells in the TA tables being blank.

District Data Book 2009: Development Plans and Projects

Commune GIS	Commune	Temporary Agreements				Supporter	Funding Source	Listed in CIP befor DIW
		Project Name	Quantity	Unit	Est.Cost (K.Riels)			
20801	Anlong Vil	Scholarship provision to poor pupils	25	person	7500	Putik Komar Organization		✓
20801	Anlong Vil	Mental health care education/treatment	12	Month	10000	Department of Health		✓
20801	Anlong Vil	Youth moral education	1	Course/year	2160	Buddhist For Development		✓
20801	Anlong Vil	HIV/AIDS infected person assistance	12	Month	26716	Buddhist For Development		✓
20801	Anlong Vil		4	training	400	Operation des Enfants Battambang		□
20801	Anlong Vil		10	person	1200	Associasion of the Blind in Cambodia		□
20801	Anlong Vil		12	Month	6000	Department of Health		□
20801	Anlong Vil		12	Month	6000	Department of Health		□
20801	Anlong Vil		12	Month	10000	Department of Health		□
20801	Anlong Vil		12	Month	10000	Department of Health		□
20801	Anlong Vil		12	Month	12000	Department of Health		□
20801	Anlong Vil		12	Month	40000	Putik Komar Organization		□
20801	Anlong Vil		1	person	400	Associasion of the Blind in Cambodia		□
20801	Anlong Vil		12	Month	10000	Department of Health		□
20801	Anlong Vil		10	person	600	Community Development for Children		□
20801	Anlong Vil		12	Month	6514	Reproductive Health Association of Cambodia		□
20801	Anlong Vil		12	Month	1302	Reproductive Health Association of Cambodia		□
20801	Anlong Vil		12	Month	1302	Reproductive Health Association of Cambodia		□
20801	Anlong Vil		12	Month	1302	Reproductive Health Association of Cambodia		□
20801	Anlong Vil		12	Month	800	Buddhist For Development		□
20801	Anlong Vil		1	Course/year	2000	Putik Komar Organization		□
20801	Anlong Vil		12	Month	6000	Department of Health		□
20801	Anlong Vil		24	Time	8000	Cambodian Women for Peace and Development		□
NREM								

District Data Book 2009: Development Plans and Projects

Commune GIS	Commune	Temporary Agreements				Supporter	Funding Source	Listed in CIP before DIW
		Project Name	Quantity	Unit	Est.Cost (K.Riels)			
20801	Anlong Vil		3	piece	1200	Department of Environment		<input type="checkbox"/>
20801	Anlong Vil	Illegal fishing prevention	1	Course/year	12000	Buddhist For Development		<input checked="" type="checkbox"/>
<b>Administration and Security</b>								
20801	Anlong Vil	Drug and related law education	12	Month	1302	Reproductive Health Association of Cambodia		<input checked="" type="checkbox"/>
20801	Anlong Vil	CC capacity strengthening	3	training	3448	Buddhist For Development		<input checked="" type="checkbox"/>
20801	Anlong Vil	Land conflict resolution committee strengthening	1	Course/year	1200	Buddhist For Development		<input checked="" type="checkbox"/>
20801	Anlong Vil	CC capacity strengthening	1	Course/year	800	Buddhist For Development		<input checked="" type="checkbox"/>
20801	Anlong Vil	Gangs gathering educated for local security	12	Month	8000	Buddhist For Development		<input checked="" type="checkbox"/>
20801	Anlong Vil		6	Month	720	Operation des Enfants Battambang		<input type="checkbox"/>
<b>Gender</b>								
20801	Anlong Vil	Woman and children's rights dissemination	12	Month	1200	Putik Komar Organization		<input checked="" type="checkbox"/>
20801	Anlong Vil		1	time	328	Operation des Enfants Battambang		<input type="checkbox"/>
20801	Anlong Vil		1	time	280	Operation des Enfants Battambang		<input type="checkbox"/>
20801	Anlong Vil		60	person	1440	Department of Women		<input type="checkbox"/>
20801	Anlong Vil		1	time	188	Operation des Enfants Battambang		<input type="checkbox"/>

### 8.2.2 Temporary Agreements for 2009 as per DIW 2008 for Commune: Norea

Commune GIS	Commune	Temporary Agreements				Supporter	Funding Source	Listed in CIP before DIW
		Project Name	Quantity	Unit	Est.Cost (K.Riels)			
Social								
20802	Norea		1	person	400	Associasion of the Blind in Cambodia		<input type="checkbox"/>
20802	Norea	Children and women vaccination	12	Month	10000	Department of Health		✓
20802	Norea		40	person	12856	Community Development for Children		<input type="checkbox"/>
20802	Norea		12	Month	1302	Reproductive Health Association of Cambodia		<input type="checkbox"/>
20802	Norea		12	Month	1302	Reproductive Health Association of Cambodia		<input type="checkbox"/>
20802	Norea		12	Month	1302	Reproductive Health Association of		<input type="checkbox"/>

District Data Book 2009: Development Plans and Projects

Commune GIS	Commune	Temporary Agreements				Supporter	Funding Source	Listed in CIP before DIW
		Project Name	Quantity	Unit	Est.Cost (K.Riels)			
						Cambodia		
20802	Norea	Latrine construction	50	toilet	24000	Department of Rural Development		✓
20802	Norea		10	person	1200	Associasion of the Blind in Cambodia		<input type="checkbox"/>
20802	Norea		12	Month	600	Department of Health		<input type="checkbox"/>
20802	Norea		13	well	93600	Department of Rural Development		<input type="checkbox"/>
20802	Norea		12	Month	12000	Department of Health		<input type="checkbox"/>
20802	Norea		12	Month	10000	Department of Health		<input type="checkbox"/>
20802	Norea		12	Month	480	Department of Health		<input type="checkbox"/>
20802	Norea		12	Month	10000	Department of Health		<input type="checkbox"/>
20802	Norea		12	Month	6000	Department of Health		<input type="checkbox"/>
20802	Norea		12	Month	6000	Department of Health		<input type="checkbox"/>
20802	Norea		12	Month	10000	Department of Health		<input type="checkbox"/>
20802	Norea		12	Month	6000	Department of Health		<input type="checkbox"/>
NREM								
20802	Norea		12	Month	12000	Buddhist For Development		<input type="checkbox"/>
20802	Norea	Environmental awareness and law education	50	person	344	Department of Environment		✓
Administration and Security								
20802	Norea		6	Month	800	Buddhist For Development		<input type="checkbox"/>
20802	Norea		12	Month	720	Buddhist For Development		<input type="checkbox"/>
20802	Norea		12	Month	1302	Reproductive Health Association of Cambodia		<input type="checkbox"/>
20802	Norea		3	training	2492	Buddhist For Development		<input type="checkbox"/>
Gender								
20802	Norea		2	person	100	Department of Women		<input type="checkbox"/>

### 8.2.3 Temporary Agreements for 2009 as per DIW 2008 for Commune: Ta Pon

Commune GIS	Commune	Temporary Agreements				Supporter	Funding Source	Listed in CIP before DIW
		Project Name	Quantity	Unit	Est.Cost (K.Riels)			
Economic								
20803	Ta Pon		7	Team	28000	Social Development in Rural		<input type="checkbox"/>
20803	Ta Pon		20	family	14000	Omony I II Saving Community		<input type="checkbox"/>
Social								
20803	Ta Pon		12	Month	1302	Reproductive Health Association of Cambodia		<input type="checkbox"/>
20803	Ta Pon		10	person	1200	Associasion of the Blind in Cambodia		<input type="checkbox"/>
20803	Ta Pon		1	person	400	Associasion of the Blind in Cambodia		<input type="checkbox"/>
20803	Ta Pon		1	time	800	Buddhist For Development		<input type="checkbox"/>
20803	Ta Pon	Latrine construction	50	toilet	24000	Department of Rural Development		✓
20803	Ta Pon		9	Month	200	Operation des Enfants Battambang		<input type="checkbox"/>
20803	Ta Pon		12	Month	600	Department of Health		<input type="checkbox"/>
20803	Ta Pon		12	Month	1302	Reproductive Health Association of Cambodia		<input type="checkbox"/>
20803	Ta Pon		12	Month	1302	Reproductive Health Association of Cambodia		<input type="checkbox"/>
20803	Ta Pon		12	Month	1302	Reproductive Health Association of Cambodia		<input type="checkbox"/>
20803	Ta Pon		8	well	57600	Department of Rural Development		<input type="checkbox"/>
20803	Ta Pon		9	Month	3600	Operation des Enfants Battambang		<input type="checkbox"/>
20803	Ta Pon		12	Month	12000	Department of Health		<input type="checkbox"/>
20803	Ta Pon		12	Month	10000	Department of Health		<input type="checkbox"/>
20803	Ta Pon		12	Month	480	Department of Health		<input type="checkbox"/>
20803	Ta Pon		12	Month	10000	Department of Health		<input type="checkbox"/>
20803	Ta Pon		12	Month	10000	Department of Health		<input type="checkbox"/>
20803	Ta Pon		12	Month	6000	Department of Health		<input type="checkbox"/>

District Data Book 2009: Development Plans and Projects

Commune GIS	Commune	Temporary Agreements				Supporter	Funding Source	Listed in CIP befor DIW
		Project Name	Quantity	Unit	Est.Cost (K.Riels)			
20803	Ta Pon		12	Month	6000	Department of Health		<input type="checkbox"/>
20803	Ta Pon		12	Month	10000	Department of Health		<input type="checkbox"/>
20803	Ta Pon		12	Month	6000	Department of Health		<input type="checkbox"/>
20803	Ta Pon		9	Month	776	Operation des Enfants Battambang		<input type="checkbox"/>
<b>NREM</b>								
20803	Ta Pon	Environmental awareness and law education	1	training	400	Khmer National Community Economic Development		✓
20803	Ta Pon		1	time	12000	Buddhist For Development		<input type="checkbox"/>
20803	Ta Pon		1	time	400	Khmer National Community Economic Development		<input type="checkbox"/>
20803	Ta Pon		1	piece	240	Department of Environment		<input type="checkbox"/>
<b>Administration and Security</b>								
20803	Ta Pon		1	time	3804	Buddhist For Development		<input type="checkbox"/>
20803	Ta Pon		1	time	800	Buddhist For Development		<input type="checkbox"/>
20803	Ta Pon		1	time	800	Buddhist For Development		<input type="checkbox"/>
20803	Ta Pon		1	time	400	Khmer National Community Economic Development		<input type="checkbox"/>
20803	Ta Pon		12	Month	1302	Reproductive Health Association of Cambodia		<input type="checkbox"/>
20803	Ta Pon		1	training	640	Department of Land Management, Urban Planning & Construction		<input type="checkbox"/>
20803	Ta Pon		1	time	400	Khmer National Community Economic Development		<input type="checkbox"/>
<b>Gender</b>								
20803	Ta Pon		1	time	400	Khmer National Community Economic Development		<input type="checkbox"/>
20803	Ta Pon		2	person	100	Department of Women		<input type="checkbox"/>



**8.2.4 Temporary Agreements for 2009 as per DIW 2008 for Commune: Roka**

Commune GIS	Commune	Temporary Agreements				Supporter	Funding Source	Listed in CIP befor DIW
		Project Name	Quantity	Unit	Est.Cost (K.Riels)			
Economic								
20804	Roka	Cash credit	100	family	25000	Omony I II Saving Community		✓
20804	Roka		1	person	2180	Operation des Enfants Battambang		<input type="checkbox"/>
20804	Roka		12	Month	1160	Operation des Enfants Battambang		<input type="checkbox"/>
20804	Roka		5	person	1652	Operation des Enfants Battambang		<input type="checkbox"/>
Social								
20804	Roka		12	Month	1305	Operation des Enfants Battambang		<input type="checkbox"/>
20804	Roka		12	Month	600	Department of Health		<input type="checkbox"/>
20804	Roka		5	person	5575	Operation des Enfants Battambang		<input type="checkbox"/>
20804	Roka		40	person	2061	Operation des Enfants Battambang		<input type="checkbox"/>
20804	Roka		10	person	2460	Operation des Enfants Battambang		<input type="checkbox"/>
20804	Roka		12	Month	584824	Buddhist For Development		<input type="checkbox"/>
20804	Roka		12	Month	988	Operation des Enfants Battambang		<input type="checkbox"/>
20804	Roka		12	Month	793	Operation des Enfants Battambang		<input type="checkbox"/>
20804	Roka		12	Month	793	Operation des Enfants Battambang		<input type="checkbox"/>
20804	Roka		30	well	216000	Department of Rural Development		✓
20804	Roka	Health/hygiene education for local people	12	Month	1302	Reproductive Health Association of Cambodia		✓
20804	Roka	Latrine construction	50	toilet	24000	Department of Rural Development		✓
20804	Roka	Vocational training	1	training	1468	Operation des Enfants		✓

District Data Book 2009: Development Plans and Projects

Commune GIS	Commune	Temporary Agreements				Supporter	Funding Source	Listed in CIP befor DIW
		Project Name	Quantity	Unit	Est.Cost (K.Riels)			
						Battambang		
20804	Roka	School materials support to poor pupils	1	Course/year	793	Operation des Enfants Battambang		✓
20804	Roka	Food/materials support to orphan	1	time	1305	Operation des Enfants Battambang		✓
20804	Roka		12	Month	988	Operation des Enfants Battambang		□
20804	Roka		12	Month	12000	Department of Health		□
20804	Roka		12	Month	10000	Department of Health		□
20804	Roka		12	Month	6000	Department of Health		□
20804	Roka		12	Month	6000	Department of Health		□
20804	Roka		12	Month	6000	Department of Health		□
20804	Roka		12	Month	10000	Department of Health		□
20804	Roka		12	Month	10000	Department of Health		□
20804	Roka		12	Month	480	Department of Health		□
20804	Roka		31	person	2416	Operation des Enfants Battambang		□
20804	Roka		12	Month	10000	Department of Health		□
20804	Roka		1	person	400	Associasion of the Blind in Cambodia		□
20804	Roka		10	person	1200	Associasion of the Blind in Cambodia		□
20804	Roka		12	Month	1302	Reproductive Health Association of Cambodia		□
20804	Roka		12	Month	1302	Reproductive Health Association of Cambodia		□
20804	Roka		12	Month	1302	Reproductive Health Association of Cambodia		□
20804	Roka		12	Month	52824	Buddhist For Development		□
<b>NREM</b>								
20804	Roka	Illegal fishing prevention	1	time	1329300	Buddhist For Development		✓
<b>Administration and Security</b>								
20804	Roka		1	time	800	Buddhist For Development		□
20804	Roka	Drug and related law education	12	Month	1302	Reproductive Health Association of Cambodia		✓

Commune GIS	Commune	Temporary Agreements				Supporter	Funding Source	Listed in CIP before DIW
		Project Name	Quantity	Unit	Est.Cost (K.Riels)			
20804	Roka		3	training	270804	Buddhist For Development		<input type="checkbox"/>
20804	Roka		6	Month	800	Buddhist For Development		<input type="checkbox"/>
<b>Gender</b>								
20804	Roka		12	Month	4404	Operation des Enfants Battambang		<input type="checkbox"/>
20804	Roka		2	person	100	Department of Women		<input type="checkbox"/>
20804	Roka	Materials support to create women job	1	time	1468	Operation des Enfants Battambang		✓
20804	Roka		12	Month	1305	Operation des Enfants Battambang		<input type="checkbox"/>

### 8.2.5 Temporary Agreements for 2009 as per DIW 2008 for Commune: Kampong Preah

Commune GIS	Commune	Temporary Agreements				Supporter	Funding Source	Listed in CIP befor DIW
		Project Name	Quantity	Unit	Est.Cost (K.Riels)			
Economic								
20805	Kampong Preah	Saving group association strengthening	1	time	50000	Buddhist For Development		✓
20805	Kampong Preah		10	Team	26200	Social Development in Rural		☐
Social								
20805	Kampong Preah		12	Month	1040	Reproductive Health Association of Cambodia		☐
20805	Kampong Preah	Latrine construction	50	toilet	24000	Department of Rural Development		✓
20805	Kampong Preah		27	well	74400	Department of Rural Development		✓
20805	Kampong Preah	Family planning	12	Month	1040	Reproductive Health Association of Cambodia		✓
20805	Kampong Preah	Health/hygiene education for local people	12	Month	600	Department of Health		✓
20805	Kampong Preah	Family planning	12	Month	12000	Department of Health		✓

District Data Book 2009: Development Plans and Projects

Commune GIS	Commune	Temporary Agreements				Supporter	Funding Source	Listed in CIP before DIW
		Project Name	Quantity	Unit	Est.Cost (K.Riels)			
20805	Kampong Preah		10	person	1200	Associasion of the Blind in Cambodia		<input type="checkbox"/>
20805	Kampong Preah		1	person	400	Associasion of the Blind in Cambodia		<input type="checkbox"/>
20805	Kampong Preah		12	Month	1040	Reproductive Health Association of Cambodia		<input type="checkbox"/>
20805	Kampong Preah		12	Month	6000	Department of Health		<input type="checkbox"/>
20805	Kampong Preah		12	Month	2080	Reproductive Health Association of Cambodia		<input type="checkbox"/>
20805	Kampong Preah		12	Month	480	Department of Health		<input type="checkbox"/>
20805	Kampong Preah		12	Month	10000	Department of Health		<input type="checkbox"/>
20805	Kampong Preah		12	Month	6000	Department of Health		<input type="checkbox"/>
20805	Kampong Preah		12	Month	6000	Department of Health		<input type="checkbox"/>
20805	Kampong Preah		12	Month	10000	Department of Health		<input type="checkbox"/>
20805	Kampong Preah		12	Month	10000	Department of Health		<input type="checkbox"/>
20805	Kampong Preah		1	time	22096	Buddhist For Development		<input type="checkbox"/>
20805	Kampong Preah		12	Month	10000	Department of Health		<input type="checkbox"/>
20805	Kampong Preah		1	time	17280	Buddhist For Development		<input type="checkbox"/>
<b>NREM</b>								
20805	Kampong Preah	Environmental awareness and law education	50	person	360	Department of Environment		✓
20805	Kampong Preah	Illegal fishing prevention	1	time	10280	Buddhist For Development		✓
<b>Administration and Security</b>								

District Data Book 2009: Development Plans and Projects

Commune GIS	Commune	Temporary Agreements				Supporter	Funding Source	Listed in CIP befor DIW
		Project Name	Quantity	Unit	Est.Cost (K.Riels)			
20805	Kampong Preah		1	time	800	Buddhist For Development		<input type="checkbox"/>
20805	Kampong Preah		12	Month	1040	Reproductive Health Association of Cambodia		<input type="checkbox"/>
20805	Kampong Preah		1	time	8000	Buddhist For Development		<input type="checkbox"/>
20805	Kampong Preah	CC capacity strengthening	1	training	2464	Buddhist For Development		✓
20805	Kampong Preah		1	time	880	Buddhist For Development		<input type="checkbox"/>
Gender								
20805	Kampong Preah	Women & Children FP strengthening	2	person	100	Department of Women		✓

**8.2.6 Temporary Agreements for 2009 as per DIW 2008 for Commune: Kampong Prieng**

Commune GIS	Commune	Temporary Agreements				Supporter	Funding Source	Listed in CIP before DIW
		Project Name	Quantity	Unit	Est.Cost (K.Riels)			
Economic								
20806	Kampong Prieng		65	person	40000	Social Development in Rural		<input type="checkbox"/>
20806	Kampong Prieng	Fish raising training	2	training	3200	Department of Labor and Vocational Training		✓
Social								
20806	Kampong Prieng		12	Month	10000	Department of Health		<input type="checkbox"/>
20806	Kampong Prieng	Children immunization provision	12	Month	10000	Department of Health		✓
20806	Kampong Prieng	HIV/AIDS awareness education	12	Month	1302	Reproductive Health Association of Cambodia		✓
20806	Kampong Prieng		25	well	180000	Department of Rural Development		✓
20806	Kampong Prieng	Latrine construction	50	toilet	24000	Department of Rural Development		✓
20806	Kampong Prieng	Family planning	12	Month	1302	Reproductive Health Association of Cambodia		✓
20806	Kampong Prieng		68	family	1800	Putik Komar Organization		<input type="checkbox"/>
20806	Kampong Prieng		12	Month	12000	Department of Health		<input type="checkbox"/>
20806	Kampong Prieng		12	Month	480	Department of Health		<input type="checkbox"/>
20806	Kampong Prieng		1	person	400	Associasion of the Blind in Cambodia		<input type="checkbox"/>
20806	Kampong Prieng		12	Month	6000	Department of Health		<input type="checkbox"/>
20806	Kampong Prieng		12	Month	2604	Reproductive Health Association of Cambodia		<input type="checkbox"/>
20806	Kampong Prieng		12	Month	10000	Department of Health		<input type="checkbox"/>

District Data Book 2009: Development Plans and Projects

Commune GIS	Commune	Temporary Agreements				Supporter	Funding Source	Listed in CIP before DIW
		Project Name	Quantity	Unit	Est.Cost (K.Riels)			
20806	Kampong Prieng		12	Month	6000	Department of Health		<input type="checkbox"/>
20806	Kampong Prieng		12	Month	600	Department of Health		<input type="checkbox"/>
20806	Kampong Prieng		12	Month	1302	Reproductive Health Association of Cambodia		<input type="checkbox"/>
20806	Kampong Prieng		10	person	1200	Associasion of the Blind in Cambodia		<input type="checkbox"/>
20806	Kampong Prieng		40	person	12856	Community Development for Children		<input type="checkbox"/>
20806	Kampong Prieng		12	Month	6000	Department of Health		<input type="checkbox"/>
20806	Kampong Prieng		7	person	640	Buddhist For Development		<input type="checkbox"/>
20806	Kampong Prieng		12	Month	10000	Department of Health		<input type="checkbox"/>
NREM								
20806	Kampong Prieng	Illegal fishing prevention	3	training	12000	Buddhist For Development		✓
20806	Kampong Prieng	Environmental awareness and law education	50	person	344	Department of Environment		✓
Administration and Security								
20806	Kampong Prieng		3	training	2864	Buddhist For Development		<input type="checkbox"/>
20806	Kampong Prieng		12	time	1120	Buddhist For Development		<input type="checkbox"/>
20806	Kampong Prieng	Drug and related law education	12	Month	1302	Reproductive Health Association of Cambodia		✓
Gender								
20806	Kampong Prieng		2	person	100	Department of Women		<input type="checkbox"/>
20806	Kampong Prieng		60	person	1440	Department of Women		<input type="checkbox"/>

**8.2.7 Temporary Agreements for 2009 as per DIW 2008 for Commune: Reang Kesei**

Commune GIS	Commune	Temporary Agreements				Supporter	Funding Source	Listed in CIP before DIW
		Project Name	Quantity	Unit	Est.Cost (K.Riels)			
Economic								
20807	Reang Kesei		1	person	2180	Operation des Enfants Battambang		<input type="checkbox"/>
20807	Reang Kesei	Cash credit	5	person	1652	Operation des Enfants Battambang		✓
Social								
20807	Reang Kesei	Women and children health care education	12	Month	480	Department of Health		✓
20807	Reang Kesei	HIV/AIDS awareness education	12	Month	1302	Reproductive Health Association of Cambodia		✓
20807	Reang Kesei		12	Month	3933	Operation des Enfants Battambang		<input type="checkbox"/>
20807	Reang Kesei		12	Month	527	Operation des Enfants Battambang		<input type="checkbox"/>
20807	Reang Kesei		12	Month	527	Operation des Enfants Battambang		<input type="checkbox"/>
20807	Reang Kesei	Latrine construction at school	50	toilet	24000	Department of Rural Development		✓
20807	Reang Kesei	Family planning	12	Month	12000	Department of Health		✓
20807	Reang Kesei		1	training	1032	Operation des Enfants Battambang		<input type="checkbox"/>
20807	Reang Kesei	Food/materials support to orphan	27	person	1734	Operation des Enfants Battambang		✓
20807	Reang Kesei	Vocational training	12	Month	2096	Operation des Enfants Battambang		✓
20807	Reang Kesei	Widows family assistance/support	12	Month	1120	Operation des Enfants Battambang		✓
20807	Reang Kesei	Antenatal vaccination provision	12	Month	10000	Department of Health		✓
20807	Reang Kesei	Children immunization provision	12	Month	10000	Department of Health		✓
20807	Reang	Family planning	12	Month	1302	Reproductive Health		✓



District Data Book 2009: Development Plans and Projects

Commune GIS	Commune	Temporary Agreements				Supporter	Funding Source	Listed in CIP before DIW
		Project Name	Quantity	Unit	Est.Cost (K.Riels)			
	Kesei					Association of Cambodia		
20807	Reang Kesei		12	Month	527	Operation des Enfants Battambang		<input type="checkbox"/>
20807	Reang Kesei		30	family	8000	Putik Komar Organization		<input type="checkbox"/>
20807	Reang Kesei		12	Month	10000	Department of Health		<input type="checkbox"/>
20807	Reang Kesei		12	Month	6000	Department of Health		<input type="checkbox"/>
20807	Reang Kesei		12	Month	6000	Department of Health		<input type="checkbox"/>
20807	Reang Kesei		12	Month	10000	Department of Health		<input type="checkbox"/>
20807	Reang Kesei		1	person	400	Associasion of the Blind in Cambodia		<input type="checkbox"/>
20807	Reang Kesei		49	well	352800	Department of Rural Development		✓
20807	Reang Kesei		12	Month	6000	Department of Health		<input type="checkbox"/>
20807	Reang Kesei		12	Month	3933	Operation des Enfants Battambang		<input type="checkbox"/>
20807	Reang Kesei		1	person	1200	Associasion of the Blind in Cambodia		<input type="checkbox"/>
20807	Reang Kesei		12	Month	3906	Reproductive Health Association of Cambodia		<input type="checkbox"/>
20807	Reang Kesei		12	Month	1302	Reproductive Health Association of Cambodia		<input type="checkbox"/>
20807	Reang Kesei		10	person	1115	Operation des Enfants Battambang		<input type="checkbox"/>
20807	Reang Kesei		10	person	2960	Operation des Enfants Battambang		<input type="checkbox"/>
20807	Reang Kesei		30	person	12290	Operation des Enfants Battambang		<input type="checkbox"/>
20807	Reang Kesei		10	person	2460	Operation des Enfants		<input type="checkbox"/>

Commune GIS	Commune	Temporary Agreements				Supporter	Funding Source	Listed in CIP before DIW
		Project Name	Quantity	Unit	Est.Cost (K.Riels)			
	Kesei					Battambang		
20807	Reang Ksei		12	Month	600	Department of Health		<input type="checkbox"/>
<b>NREM</b>								
20807	Reang Ksei	Fish raising community support	1	time	1040	Fishery Administration Cantonment		✓
<b>Administration and Security</b>								
20807	Reang Ksei	Drug and related law education	12	Month	1302	Reproductive Health Association of Cambodia		✓
<b>Gender</b>								
20807	Reang Ksei		12	Month	2240	Operation des Enfants Battambang		<input type="checkbox"/>
20807	Reang Ksei		2	person	100	Department of Women		<input type="checkbox"/>
20807	Reang Ksei		1	time	3933	Operation des Enfants Battambang		<input type="checkbox"/>

### 8.2.8 Temporary Agreements for 2009 as per DIW 2008 for Commune: Ou Dambang Muoy

Commune GIS	Commune	Temporary Agreements				Supporter	Funding Source	Listed in CIP befor DIW
		Project Name	Quantity	Unit	Est.Cost (K.Riels)			
Economic								
20808	Ou Dambang Muoy		3	village	3200	Buddhist For Development		<input type="checkbox"/>
20808	Ou Dambang Muoy		3	time	600	Salvation Center Cambodia		<input type="checkbox"/>
20808	Ou Dambang Muoy		12	Month	133200	Cambodian Building Organizasion		<input type="checkbox"/>
20808	Ou Dambang Muoy		15	Team	59320	Social Development in Rural		<input type="checkbox"/>
Social								
20808	Ou Dambang		2	family	240	Salvation Center Cambodia		<input type="checkbox"/>

District Data Book 2009: Development Plans and Projects

Commune GIS	Commune	Temporary Agreements				Supporter	Funding Source	Listed in CIP before DIW
		Project Name	Quantity	Unit	Est.Cost (K.Riels)			
	Muoy							
20808	Ou Dambang Muoy		12	Month	10000	Department of Health		<input type="checkbox"/>
20808	Ou Dambang Muoy	Latrine construction	50	toilet	24000	Department of Rural Development		✓
20808	Ou Dambang Muoy		12	Month	480	Department of Health		<input type="checkbox"/>
20808	Ou Dambang Muoy		12	Month	10000	Department of Health		<input type="checkbox"/>
20808	Ou Dambang Muoy		12	Month	12000	Department of Health		<input type="checkbox"/>
20808	Ou Dambang Muoy		12	Month	6000	Department of Health		<input type="checkbox"/>
20808	Ou Dambang Muoy		12	Month	1040	Reproductive Health Association of Cambodia		<input type="checkbox"/>
20808	Ou Dambang Muoy		12	Month	6000	Department of Health		<input type="checkbox"/>
20808	Ou Dambang Muoy		9	person	1440	Buddhist For Development		<input type="checkbox"/>
20808	Ou Dambang Muoy		45	person	6076	Buddhist For Development		<input type="checkbox"/>
20808	Ou Dambang Muoy	HIV/AIDS infected person assistance	12	Month	600	Department of Health		✓
20808	Ou Dambang Muoy	Health/hygiene education for local people	12	Month	10000	Department of Health		✓
20808	Ou Dambang Muoy	HIV/AIDS orphan children assistance	2	family	320	Emergency		✓
20808	Ou Dambang Muoy	HIV/AIDS infected person assistance	12	time	26380	Emergency		✓
20808	Ou Dambang Muoy	HIV/AIDS awareness education	12	person	480	Emergency		✓
20808	Ou Dambang Muoy	HIV/AIDS awareness education	12	Month	1040	Reproductive Health Association of Cambodia		✓
20808	Ou Dambang	Health/hygiene education for local	12	Month	2080	Reproductive Health		✓

District Data Book 2009: Development Plans and Projects

Commune GIS	Commune	Temporary Agreements				Supporter	Funding Source	Listed in CIP before DIW
		Project Name	Quantity	Unit	Est.Cost (K.Riels)			
	Muoy	people				Association of Cambodia		
20808	Ou Dambang Muoy		15	well	108000	Department of Rural Development		✓
20808	Ou Dambang Muoy		12	Month	1040	Reproductive Health Association of Cambodia		<input type="checkbox"/>
20808	Ou Dambang Muoy		6	Month	360	Operation des Enfants Battambang		<input type="checkbox"/>
20808	Ou Dambang Muoy		4	time	280	Salvation Center Cambodia		<input type="checkbox"/>
20808	Ou Dambang Muoy		12	time	26380	Salvation Center Cambodia		<input type="checkbox"/>
20808	Ou Dambang Muoy		1	time	360	Operation des Enfants Battambang		<input type="checkbox"/>
20808	Ou Dambang Muoy		2	Time	488	Operation des Enfants Battambang		<input type="checkbox"/>
20808	Ou Dambang Muoy		12	Month	10000	Department of Health		<input type="checkbox"/>
20808	Ou Dambang Muoy		2	Time	488	Operation des Enfants Battambang		<input type="checkbox"/>
20808	Ou Dambang Muoy		12	Month	6000	Department of Health		<input type="checkbox"/>
20808	Ou Dambang Muoy		6	Month	240	Operation des Enfants Battambang		<input type="checkbox"/>
20808	Ou Dambang Muoy		6	Month	720	Operation des Enfants Battambang		<input type="checkbox"/>
20808	Ou Dambang Muoy		12	Month	1440	Salvation Center Cambodia		<input type="checkbox"/>
20808	Ou Dambang Muoy		12	person	480	Salvation Center Cambodia		<input type="checkbox"/>
20808	Ou Dambang Muoy		10	person	1200	Associasion of the Blind in Cambodia		<input type="checkbox"/>
20808	Ou Dambang Muoy		1	time	600	Salvation Center Cambodia		<input type="checkbox"/>
20808	Ou Dambang		12	Month	92000	Putik Komar Organization		<input type="checkbox"/>

District Data Book 2009: Development Plans and Projects

Commune GIS	Commune	Temporary Agreements				Supporter	Funding Source	Listed in CIP before DIW
		Project Name	Quantity	Unit	Est.Cost (K.Riels)			
	Muoy							
20808	Ou Dambang Muoy		1	person	600	Salvation Center Cambodia		<input type="checkbox"/>
20808	Ou Dambang Muoy		12	time	1200	Salvation Center Cambodia		<input type="checkbox"/>
20808	Ou Dambang Muoy		1	person	400	Associasion of the Blind in Cambodia		<input type="checkbox"/>
<b>NREM</b>								
20808	Ou Dambang Muoy	Environmental awareness and law education	50	person	360	Department of Environment		✓
<b>Administration and Security</b>								
20808	Ou Dambang Muoy		12	time	4000	Buddhist For Development		<input type="checkbox"/>
20808	Ou Dambang Muoy		3	day	200	Operation des Enfants Battambang		<input type="checkbox"/>
20808	Ou Dambang Muoy	Drug business/use prevention	12	Month	1040	Reproductive Health Association of Cambodia		✓
20808	Ou Dambang Muoy	CC capacity strengthening	3	training	3744	Buddhist For Development		✓
20808	Ou Dambang Muoy		6	Month	720	Operation des Enfants Battambang		<input type="checkbox"/>
20808	Ou Dambang Muoy		12	time	1200	Buddhist For Development		<input type="checkbox"/>
20808	Ou Dambang Muoy		2	person	800	Buddhist For Development		<input type="checkbox"/>
<b>Gender</b>								
20808	Ou Dambang Muoy	Women & Children FP strengthening	2	person	100	Department of Women		✓
20808	Ou Dambang Muoy		10	person	200	Salvation Center Cambodia		<input type="checkbox"/>
20808	Ou Dambang Muoy		1	time	280	Operation des Enfants Battambang		<input type="checkbox"/>
20808	Ou Dambang Muoy	Law against domestic violence dissemination	1	time	12000	Buddhist For Development		✓

Commune GIS	Commune	Temporary Agreements				Supporter	Funding Source	Listed in CIP before DIW
		Project Name	Quantity	Unit	Est.Cost (K.Riels)			
20808	Ou Dambang Muoy	Materials support to create women job	1	person	800	Soboras		✓

### 8.2.9 Temporary Agreements for 2009 as per DIW 2008 for Commune: Ou Dambang Pir

Commune GIS	Commune	Temporary Agreements				Supporter	Funding Source	Listed in CIP before DIW
		Project Name	Quantity	Unit	Est.Cost (K.Riels)			
Economic								
20809	Ou Dambang Pir		5700	m	3420	Department of Rural Development		<input type="checkbox"/>
Social								
20809	Ou Dambang Pir		12	Month	1040	Reproductive Health Association of Cambodia		<input type="checkbox"/>
20809	Ou Dambang Pir	Mental health care education/treatment	30	family	6720	Transecultural Psychosocial Organization		✓
20809	Ou Dambang Pir		12	Month	10000	Department of Health		<input type="checkbox"/>
20809	Ou Dambang Pir		12	Month	6000	Department of Health		<input type="checkbox"/>
20809	Ou Dambang Pir		12	Month	480	Department of Health		<input type="checkbox"/>
20809	Ou Dambang Pir		12	Month	10000	Department of Health		<input type="checkbox"/>
20809	Ou Dambang Pir		28	well	201600	Department of Rural Development		<input type="checkbox"/>
20809	Ou Dambang Pir		12	Month	1040	Reproductive Health Association of Cambodia		<input type="checkbox"/>
20809	Ou Dambang Pir	Antenatal vaccination provision	12	Month	10000	Department of Health		✓
20809	Ou Dambang Pir	Children immunization provision	12	Month	10000	Department of Health		✓
20809	Ou Dambang Pir	Ferric tablet and Vitamin A distribution campaign	12	Month	6000	Department of Health		✓

District Data Book 2009: Development Plans and Projects

Commune GIS	Commune	Temporary Agreements				Supporter	Funding Source	Listed in CIP befor DIW
		Project Name	Quantity	Unit	Est.Cost (K.Riels)			
20809	Ou Dambang Pir	Women and children health care education	12	Month	600	Department of Health		✓
20809	Ou Dambang Pir	Family planning	12	Month	1200	Department of Health		✓
20809	Ou Dambang Pir	Family planning	12	Month	1040	Reproductive Health Association of Cambodia		✓
20809	Ou Dambang Pir		12	Month	1040	Reproductive Health Association of Cambodia		□
20809	Ou Dambang Pir		6	Month	724	Operation des Enfants Battambang		□
20809	Ou Dambang Pir		1	time	200	Operation des Enfants Battambang		□
20809	Ou Dambang Pir		1	training	360	Operation des Enfants Battambang		□
20809	Ou Dambang Pir		6	Month	488	Operation des Enfants Battambang		□
20809	Ou Dambang Pir		6	Month	1336	Operation des Enfants Battambang		□
20809	Ou Dambang Pir		12	Month	6000	Department of Health		□
20809	Ou Dambang Pir		6	Month	240	Operation des Enfants Battambang		□
20809	Ou Dambang Pir		1	time	9120	Buddhist For Development		□
20809	Ou Dambang Pir		1	time	19508	Buddhist For Development		□
20809	Ou Dambang Pir		1	person	400	Associasion of the Blind in Cambodia		□
20809	Ou Dambang Pir		10	person	1200	Associasion of the Blind in Cambodia		□
20809	Ou Dambang Pir		50	toilet	24000	Department of Rural Development		□
20809	Ou Dambang Pir		6	Month	240	Operation des Enfants Battambang		□

District Data Book 2009: Development Plans and Projects

Commune GIS	Commune	Temporary Agreements				Supporter	Funding Source	Listed in CIP before DIW
		Project Name	Quantity	Unit	Est.Cost (K.Riels)			
Administration and Security								
20809	Ou Dambang Pir		1	time	800	Buddhist For Development		<input type="checkbox"/>
20809	Ou Dambang Pir		6	Month	720	Operation des Enfants Battambang		<input type="checkbox"/>
20809	Ou Dambang Pir		1	time	1440	Buddhist For Development		<input type="checkbox"/>
20809	Ou Dambang Pir	Drug business/use prevention	12	Month	1040	Reproductive Health Association of Cambodia		✓
Gender								
20809	Ou Dambang Pir		1	time	280	Operation des Enfants Battambang		<input type="checkbox"/>
20809	Ou Dambang Pir	Women & Children FP strengthening	2	person	100	Department of Women		✓

### 8.2.10 Temporary Agreements for 2009 as per DIW 2008 for Commune: Vaot Ta Muem

Commune GIS	Commune	Temporary Agreements				Supporter	Funding Source	Listed in CIP befor DIW
		Project Name	Quantity	Unit	Est.Cost (K.Riels)			
Economic								
20810	Vaot Ta Muem		18	Team	62000	Social Development in Rural		<input type="checkbox"/>
20810	Vaot Ta Muem		3	Team	4000	Buddhist For Development		<input type="checkbox"/>
20810	Vaot Ta Muem		3	time	600	Salvation Center Cambodia		<input type="checkbox"/>
20810	Vaot Ta Muem		12	time	1200	Salvation Center Cambodia		<input type="checkbox"/>
20810	Vaot Ta Muem		12	Month	13320	Cambodian Building Organizasion		<input type="checkbox"/>
20810	Vaot Ta Muem		1	place	1040	Fishery Administration Cantonment		<input type="checkbox"/>



District Data Book 2009: Development Plans and Projects

Commune GIS	Commune	Temporary Agreements				Supporter	Funding Source	Listed in CIP before DIW
		Project Name	Quantity	Unit	Est.Cost (K.Riels)			
20810	Vaot Ta Muem	Fish raising training	2	training	3200	Department of Labor and Vocational Training		✓
Social								
20810	Vaot Ta Muem		12	Month	1304	Reproductive Health Association of Cambodia		<input type="checkbox"/>
20810	Vaot Ta Muem	Vocational training	1	person	600	Salvation Center Cambodia		✓
20810	Vaot Ta Muem		1	place	2000	Buddhist For Development		<input type="checkbox"/>
20810	Vaot Ta Muem	Vocational training	1	person	800	Soboras		✓
20810	Vaot Ta Muem	Youth moral education	1	time	2352	Buddhist For Development		✓
20810	Vaot Ta Muem		2	person	320	Salvation Center Cambodia		<input type="checkbox"/>
20810	Vaot Ta Muem		1	time	600	Salvation Center Cambodia		<input type="checkbox"/>
20810	Vaot Ta Muem		12	time	480	Salvation Center Cambodia		<input type="checkbox"/>
20810	Vaot Ta Muem		6	person	1920	Buddhist For Development		<input type="checkbox"/>
20810	Vaot Ta Muem	Women and child health care program	12	Month	1000	Department of Health		✓
20810	Vaot Ta Muem		12	Month	1304	Reproductive Health Association of Cambodia		<input type="checkbox"/>
20810	Vaot Ta Muem	Children and women vaccination	12	Month	20000	Department of Health		✓
20810	Vaot Ta Muem		1	time	400	Salvation Center Cambodia		<input type="checkbox"/>
20810	Vaot Ta Muem		12	time	26380	Salvation Center Cambodia		<input type="checkbox"/>
20810	Vaot Ta Muem		12	Month	1440	Salvation Center Cambodia		<input type="checkbox"/>
20810	Vaot Ta		12	Month	600	Department of Health		<input type="checkbox"/>

District Data Book 2009: Development Plans and Projects

Commune GIS	Commune	Temporary Agreements				Supporter	Funding Source	Listed in CIP before DIW
		Project Name	Quantity	Unit	Est.Cost (K.Riels)			
	Muem							
20810	Vaot Ta Muem		12	Month	6000	Department of Health		<input type="checkbox"/>
20810	Vaot Ta Muem		2	family	240	Salvation Center Cambodia		<input type="checkbox"/>
20810	Vaot Ta Muem		4	time	280	Salvation Center Cambodia		<input type="checkbox"/>
20810	Vaot Ta Muem		1	person	400	Associasion of the Blind in Cambodia		<input type="checkbox"/>
20810	Vaot Ta Muem		10	person	1200	Associasion of the Blind in Cambodia		<input type="checkbox"/>
20810	Vaot Ta Muem		1	place	5000	Department of Rural Development		<input type="checkbox"/>
20810	Vaot Ta Muem		50	toilet	24000	Department of Rural Development		<input type="checkbox"/>
20810	Vaot Ta Muem		21	well	1512000	Department of Rural Development		<input type="checkbox"/>
20810	Vaot Ta Muem		12	Month	1304	Reproductive Health Association of Cambodia		<input type="checkbox"/>
20810	Vaot Ta Muem		12	Month	423	Putik Komar Organization		<input type="checkbox"/>
20810	Vaot Ta Muem		12	Month	2608	Reproductive Health Association of Cambodia		<input type="checkbox"/>
20810	Vaot Ta Muem		12	Month	6000	Department of Health		<input type="checkbox"/>
20810	Vaot Ta Muem		12	Month	1000	Department of Health		<input type="checkbox"/>
20810	Vaot Ta Muem		12	Month	600	Department of Health		<input type="checkbox"/>
20810	Vaot Ta Muem		12	Month	600	Department of Health		<input type="checkbox"/>
20810	Vaot Ta Muem		12	Month	1000	Department of Health		<input type="checkbox"/>
20810	Vaot Ta		12	Month	12000	Department of Health		<input type="checkbox"/>

District Data Book 2009: Development Plans and Projects

Commune GIS	Commune	Temporary Agreements				Supporter	Funding Source	Listed in CIP before DIW
		Project Name	Quantity	Unit	Est.Cost (K.Riels)			
	Muem							
<b>NREM</b>								
20810	Vaot Ta Muem	Environmental awareness and law education	1	time	1200	Buddhist For Development		✓
<b>Administration and Security</b>								
20810	Vaot Ta Muem		3	training	4312	Buddhist For Development		<input type="checkbox"/>
20810	Vaot Ta Muem		1	time	880	Buddhist For Development		<input type="checkbox"/>
20810	Vaot Ta Muem		6	Month	800	Buddhist For Development		<input type="checkbox"/>
20810	Vaot Ta Muem	Drug and related law education	12	Month	1304	Reproductive Health Association of Cambodia		✓
<b>Gender</b>								
20810	Vaot Ta Muem		10	person	200	Salvation Center Cambodia		<input type="checkbox"/>
20810	Vaot Ta Muem		2	person	100	Department of Women		<input type="checkbox"/>

**Source:** CDPD, District Level Detail TA resulting from DIW

**8.3 Outputs, estimated and actual costs of C/S Fund Projects between 2005 and 2008, by Commune**

Commune	Project Type	Budget Year	Output		Quantity	Unit	Unit Cost MR	
			Description	Type			Estimate	Actual
Anlong Vil	Irrigation	2005	Canal	Repair	2.173	Km	27.32	26.40
Anlong Vil	Rural Transport	2005	Laterite road	Repair	0.8521	Km	11.15	12.06
Anlong Vil	Rural Transport	2006	Laterite road	Upgrade	2.7	Km	33.05	42.70
Anlong Vil	Rural Transport	2006	Single pipe culvert	New	5	Place	10.92	42.70
Anlong Vil	Rural Transport	2007	Single pipe culvert	New	1	Place	1.62	42.84
Anlong Vil	Rural Transport	2007	Laterite road	Upgrade	1.801	Km	38.56	42.84
Anlong Vil	Rural Transport	2007	Double pipe culvert	New	1	Place	2.72	42.84
Anlong Vil	Rural Transport	2008	Single pipe culvert	New	1	Place	2.32	87.24
Anlong Vil	Rural Transport	2008	Double pipe culvert	New	1	Place	3.88	87.24
Anlong Vil	Rural Transport	2008	Laterite road	Repair	1.053	Km	36.65	87.24
Anlong Vil	Rural Transport	2008	Laterite road	Upgrade	1.065	Km	44.42	87.24
Norea	Rural Transport	2005	Laterite road	Upgrade	1.269	Km	20.69	22.76
Norea	Rural Transport	2005	Double pipe culvert	New	1	Place	5.51	22.76
Norea	Rural Transport	2006	Laterite road	Upgrade	1.032	Km	14.98	23.94
Norea	Rural Transport	2006	Single pipe culvert	New	4	Place	8.97	23.94
Norea	Rural Transport	2007	Earth road	New	0.55	Km	18.33	11.73
Norea	Education	2007	School yard	Upgrade	1	Place	7.06	13.66
Norea	Rural Transport	2008	Double pipe culvert	New	2	Place	13.40	26.66
Norea	Rural Transport	2008	Laterite road	New	0.477	Km	13.27	26.66
Ta Pon	Rural Transport	2005	Single pipe culvert	New	2	Place	4.59	30.32
Ta Pon	Rural Transport	2005	Laterite road	Upgrade	2.308	Km	25.74	30.32
Ta Pon	Rural Transport	2006	Single pipe culvert	New	1	Place	1.77	36.60
Ta Pon	Rural Transport	2006	Laterite road	Upgrade	2.055	Km	34.83	36.60
Ta Pon	Rural Transport	2007	Laterite road	Upgrade	1.8277	Km	35.09	35.14
Ta Pon	Rural Transport	2008	Laterite road	Repair	2.747	Km	73.96	73.96
Roka	Rural Transport	2005	Double pipe culvert	New	1	Place	3.31	26.21
Roka	Rural Transport	2005	Laterite road	Upgrade	1.9963	Km	21.90	26.21
Roka	Rural Transport	2005	Single pipe culvert	New	1	Place	1.16	26.21
Roka	Rural Transport	2006	Laterite road	Upgrade	1.8877	Km	28.38	28.38
Roka	Rural Transport	2007	Laterite road	Upgrade	1.731	Km	29.14	29.15
Roka	Rural Transport	2008	Laterite road	Repair	2.2	Km	60.38	60.31
Kampong Preah	Irrigation	2005	Earth dam	Repair	1.1873	Km	23.57	27.06
Kampong Preah	Irrigation	2005	Single pipe Culvert with gate	New	2	Place	3.48	27.06

District Data Book 2009: Development Plans and Projects

Commune	Project Type	Budget Year	Output		Quantity	Unit	Unit Cost MR	
			Description	Type			Estimate	Actual
Kampong Preah	Rural Transport	2006	Laterite road	Upgrade	1.793	Km	30.25	30.25
Kampong Preah	Rural Transport	2007	Laterite road	Upgrade	1.2563	Km	30.82	30.60
Kampong Preah	Rural Transport	2007	Single pipe culvert	New	2	Place	4.68	30.60
Kampong Preah	Irrigation	2008	Earth dam	Repair	0.126	Km	10.33	30.78
Kampong Preah	Irrigation	2008	Single pipe Culvert with gate	New	1	Place	8.21	30.78
Kampong Preah	Irrigation	2008	Double pipe culvert with gate	New	1	Place	12.24	30.78
Kampong Preah	Rural Transport	2008	Laterite road	Repair	0.9	Km	30.60	30.60
Kampong Prieng	Education	2005	School furniture	New	1	School room	1.72	20.93
Kampong Prieng	Education	2005	Brick school with tile roof	New	1	School room	22.28	20.93
Kampong Prieng	Rural Transport	2006	Laterite road	Repair	1.2	Km	22.86	37.99
Kampong Prieng	Rural Transport	2006	Laterite road	Upgrade	539	Km	7.18	37.99
Kampong Prieng	Rural Transport	2007	Earth road	New	2.777	Km	36.00	34.85
Kampong Prieng	Education	2008	School yard	Repair	1	Place	23.32	24.00
Reang Kerei	Rural Transport	2005	Laterite road	Upgrade	1.7566	Km	21.73	24.57
Reang Kerei	Rural Transport	2005	Single pipe culvert	New	1	Place	2.85	24.57
Reang Kerei	Irrigation	2006	Canal	New	2.33	Km	34.61	34.60
Reang Kerei	Rural Transport	2007	Laterite road	Upgrade	1.353	Km	29.59	29.58
Reang Kerei	Irrigation	2008	Earth dam	Repair	0.205	Km	9.31	30.50
Reang Kerei	Irrigation	2008	Single pipe Culvert with gate	New	1	Place	8.56	30.50
Reang Kerei	Irrigation	2008	Double pipe culvert with gate	New	1	Place	12.67	30.50
Ou Dambang Muoy	Rural Transport	2005	Single pipe culvert	New	3	Place	5.66	32.98
Ou Dambang Muoy	Rural Transport	2005	Laterite road	Upgrade	2.492	Km	27.82	32.98
Ou Dambang Muoy	Rural Transport	2006	Laterite road	Upgrade	0.546	Km	8.09	38.10
Ou Dambang Muoy	Rural Transport	2006	Laterite road	Repair	2	Km	30.02	38.10
Ou Dambang Muoy	Rural Transport	2007	Laterite road	Upgrade	2.708	Km	45.11	40.28
Ou Dambang Muoy	Rural Transport	2008	Laterite road	Repair	2.357	Km	65.75	75.62
Ou Dambang Pir	Rural Transport	2005	Double pipe culvert	New	2	Place	5.79	30.05
Ou Dambang Pir	Rural Transport	2005	Earth road	New	2.1045	Km	21.34	30.05
Ou Dambang Pir	Rural Transport	2005	Single pipe culvert	New	2	Place	2.93	30.05
Ou Dambang Pir	Rural Transport	2006	Laterite road	Upgrade	1.948	Km	27.98	31.77
Ou Dambang Pir	Rural Transport	2006	Double pipe culvert	New	1	Place	3.80	31.77
Ou Dambang Pir	Rural Transport	2007	Single pipe culvert	New	4	Place	8.14	34.93
Ou Dambang Pir	Rural Transport	2007	Double pipe culvert	New	1	Place	2.94	34.93
Ou Dambang Pir	Rural Transport	2007	Earth road	New	2.034	Km	23.23	34.93

Commune	Project Type	Budget Year	Output		Quantity	Unit	Unit Cost MR	
			Description	Type			Estimate	Actual
Ou Dambang Pir	Rural Transport	2008	Laterite road	Repair	1.422	Km	35.73	35.73
Vaot Ta Muem	Irrigation	2005	Double pipe culvert with gate	New	2	Place	31.95	26.49
Vaot Ta Muem	Irrigation	2006	Canal	New	0.166	Km	2.12	2.31
Vaot Ta Muem	Rural Transport	2006	Laterite road	Upgrade	2.55	Km	39.71	39.50
Vaot Ta Muem	Rural Transport	2007	Laterite road	Upgrade	2.2773	Km	40.32	40.38

Source: PID

#### 8.4 Total Expenditure on C/S Fund Projects by sector and commune between 2005 and 2008

Sector	Total Cost in Million Riels									
	Anlong Vil	Norea	Ta Pon	Roka	Kampong Preah	Kampong Prieng	Reang Kesei	Ou Dambang Muoy	Ou Dambang Pir	Vaot Ta Muem
Education		13.66				44.93				
Irrigation	26.40				57.84		65.10			28.80
Rural Transport	141.99	85.10	140.88	114.89	60.85	72.84	24.57	146.71	132.47	39.50

Source: PID

#### 8.5 Actual 2009 C/S Fund projects by Commune

Commune	Project Type	Project Output		Quantity	Unit	Fund Source (Riels)		
		Description	Type			Total	C/S	Local Contribution
Anlong Vil	Rural Transport	Laterite road	New	0.299	km	56,085,660	54,453,360	1,632,300
Anlong Vil	Rural Transport	Single pipe culvert 0.6m diameter	New	3	Place	56,085,660	54,453,360	1,632,300
Anlong Vil	Rural Transport	Laterite road	New	0.328	km	56,085,660	54,453,360	1,632,300
Anlong Vil	Rural Transport	Laterite road	Repair	0.12	km	56,085,660	54,453,360	1,632,300
Ta Pon	Rural Transport	Earth road	New	0.96	km	47,710,300	46,321,000	1,389,300
Roka	Rural Transport	Laterite road	Upgrade	1.19	km	40,766,600	39,579,200	1,187,400
Roka	Rural Transport	Laterite road	Upgrade	0.5	km	40,766,600	39,579,200	1,187,400
Roka	Rural Transport	Single pipe culvert 0.6m diameter	New	1	Place	40,766,600	39,579,200	1,187,400
Kampong Preah	Rural Transport	Earth road	New	0.97	km	40,688,200	39,503,200	1,185,000
Kampong Prieng	Rural Transport	Laterite road	Repair	0.96	km	41,689,200	40,475,000	1,214,200
Kampong Prieng	Rural Transport	Double pipe culvert 1.0m diameter	New	1	Place	41,689,200	40,475,000	1,214,200

District Data Book 2009: Development Plans and Projects

Commune	Project Type	Project Output		Quantity	Unit	Fund Source (Riels)		
		Description	Type			Total	C/S	Local Contribution
Reang Kesei	Rural Transport	Laterite road	Repair	2.29	km	73,491,300	71,462,500	2,028,800
Ou Dambang Muoy	Rural Transport	Laterite road	New	0.38	km	47,610,000	46,223,800	1,386,200
Ou Dambang Muoy	Rural Transport	Laterite road	New	0.5	km	47,610,000	46,223,800	1,386,200
Ou Dambang Muoy	Rural Transport	Laterite road	New	0.59	km	47,610,000	46,223,800	1,386,200
Ou Dambang Muoy	Rural Transport	Laterite road	Repair	0.5	km	47,610,000	46,223,800	1,386,200
Ou Dambang Pir	Rural Transport	Laterite road	Upgrade	1.975	km	46,310,530	45,321,830	988,700
Vaot Ta Muem	Rural Transport	Laterite road	Repair	4.91	km	55,729,500	54,106,400	1,623,100

**Source:** PID

## 9 District level Projects from 2006 to 2009

District Initiative Projects (DIPs) are funded by Danida, DFID and PSDD (UNDP, DFID and SIDA).

### **Funding for 2006-2008**

Between 2006 and 2008 there were 14 provinces funded by PSDD and 10 by Danida and DFID. The list of provinces and who funded these is below

#### *Danida and DFID funded DIPs:*

Kampong Cham	Kampong Speu	Koh Kong	Kratie	Monduliri
Pursat	Ratanakiri	Siem Reap	Sihanoukville	Kep

#### *PSDD funded DIPs:*

Banteay Meanchey	Battambang	Kampong Chhnang	Kandal	Phnom Penh
Prey Veng	Svay Rieng	Takeo	Kampong Thom	Preah Vihear
Stung Treng	Kampot	Oddar Meanchey	Pailin	

### **Funding for 2009**

In 2009 there was a change to the number of provinces funded by the two streams. Danida and DFID were still funding the same 10 provinces they had been funding the previous three years, but two more provinces were added *Kampong Thom and Kampot*. Now PSDD funds 12 provinces and Danida and DFID fund 12.

## **9.1 District Initiative Infrastructure Projects from 2006 to 2009**

### **9.1.1 District Initiative Infrastructure Projects for 2006 to 2008**

*No District Initiative Infrastructure Projects were implemented in this district for 2006-2008*

### **9.1.2 District Initiative Infrastructure Projects in 2009**

*No District Initiative Infrastructure Projects have been implemented in this district for 2009*

## **9.2 District Initiative Service Projects from 2006 to 2009**

### **9.2.1 District Initiative Service Projects for 2006 to 2008**

*No District Initiative Service Projects were implemented in this district for 2006-2008*



**9.2.2 District Initiative Service Projects in 2009**

Project Name	Sector	Implementing Agency	Budget	Project outputs/ capacities	No. of Beneficiaries		Progress	Remarks on Issues of Progress
					Total	Female		
Conduct training on gender concepts and TOR of CCWC	GEN	WA Office	\$918.00	10 courses	269	82	0%	Not yet implemented
Dissemination on law against women and children trafficking, domestic violence and intervention to the victims	GEN	WA Office	\$1,234.00	10 courses	502	251	0%	Not yet implemented
Conduct training on women in leadership and good governance	GEN	WA Office	\$1,727.00	9 courses	80	80	0%	Not yet implemented
Conduct training on law against drug addiction use and other relevant laws	ADM	Police Inspection	\$1,244.00	10 courses	507	254	0%	Not yet implemented
Workshop on verification of statistic	ADM	Police Inspection	\$586.00	10 courses	178	89	0%	Not yet implemented
Dissemination on the important of civil registration to people	ADM	Police Inspection	\$674.00	10 courses	222	111	0%	Not yet implemented
Conduct training on good governance and management of C/S law for DDC	ADM	PLAU	\$367.00	6 courses	57	19	0%	Not yet implemented

### **9.3 Inter Commune Council Projects in 2008 and 2009**

#### **9.3.1 ICC Projects in 2008**

*No ICC projects in this district at this time*

#### **9.3.2 ICC Projects in 2009**

*No ICC projects in this district at this time*

**Source:** ICC project, Ministry of Interior (DoLA), -UNDP project for Local Governance – DDLG

### **9.4 Other Projects in 2008 and 2009**

#### **9.4.1 RPRP**

*There are no RPRP projects being implemented in this district or province at this time. The RPRP is only being implemented in Svay Rieng and Prey Veng*

##### **9.4.1.1 RPRP Projects from 2006 to 2008**

*No RPRP projects in this district at this time*

##### **9.4.1.2 RPRP Projects in 2009**

*No RPRP projects in this district at this time*

#### **9.4.2 Seth Korma**

##### **9.4.2.1 Seth Korma 2007**

*There are no Seth Korma projects being implemented in this district or province at this time.*

**Source:** UNICEF

##### **9.4.2.2 Seth Korma 2008**

*There are no Seth Korma projects being implemented in this district or province at this time.*

**Source:** UNICEF

##### **9.4.2.3 Seth Korma 2009**

*There are no Seth Korma projects being implemented in this district or province at this time.*

**Source:** UNICEF

## **SECTION D: SERVICES AND ORGANIZATIONS**



## 10 Infrastructure

### 10.1 Length of and Expenditure on Roads in 2008, by District

Roads	BAT	Banan	Thmor Kol	Battambang	Bovel	Ek Phnom	Moung Ressey	Rattanak Mondol
Length of paved road in the district (km)	233	21	40	62	0	17	58	10
Length of unpaved roads in the district (km)	8,048	418.958	293	213	441	134	1,918	195
Amount spent on construction of roads in 2008 (\$)	1,956,677	48187	31,071	1,373,571	141,863	10,114	160,600	28,292
Amount spent on repair and rehabilitation of roads in 2008 (\$)	3,399,766	35833	35,512	2,535,287	53,750	95,398	100,900	14,976
Continue...								
Roads	BAT	Sangker	Samlot	Sampov Loun	Phnom Prek	Kamrieng	Koh Kralor	Ruk Kakiri
Length of paved road in the district (km)	233	23	0	1	0	0	0	0
Length of unpaved roads in the district (km)	8,048	434	1,541	174	189	1,555	55	487
Amount spent on construction of roads in 2008 (\$)	1,956,677	5,650	3,558	29,737	93,931	0	0	30,103
Amount spent on repair and rehabilitation of roads in 2008 (\$)	3,399,766	50,950	159,750	80,000	86,585	80,000	58,325	12,500

**Note 1:** Please note that these data are not necessarily complete or correct. The data are derived from government agencies at provincial and district level which used different recording systems, did not always have complete data or were, sometimes, less than willing to share their data.

**Note 2:** Please be aware that these data are incomplete due to the fact that the amounts for the construction, repair and rehabilitation recorded reflect only funds provided by the government, not the contributions by any other parties.

**10.2 Scale of and Expenditure on Irrigation in 2008, by District**

<b>Irrigation</b>	<b>BAT</b>	<b>Banan</b>	<b>Thmor Kol</b>	<b>Battambang</b>	<b>Bovel</b>	<b>Ek Phnom</b>	<b>Moung Ressey</b>	<b>Rattanak Mondol</b>
Number of irrigation schemes operating in 2008	337	88	118	2	44	10	23	n/a
Total nr of hectares under irrigation in dry season 2008	17,484	2442	7,849	50	999	2,100	2,633	n/a
Total funds spent in 2008 on construction of irrigation systems (\$)	287,438	n/a	36,974	8,452	107,000	n/a	22,012	n/a
Total funds spent in 2008 on rehabilitation/repair of irrigation systems (\$)	193,871	n/a	26,495	4,376	47,000	n/a	72,000	n/a
Total funds spent in 2008 on operation and maintenance (\$)	13,953	6571	5,382	0	2,000	n/a	n/a	n/a
Continue...								
<b>Irrigation</b>	<b>BAT</b>	<b>Sangker</b>	<b>Samlot</b>	<b>Sampov Loun</b>	<b>Phnom Prek</b>	<b>Kamrieng</b>	<b>Koh Kralor</b>	<b>Ruk Kakiri</b>
Number of irrigation schemes operating in 2008	337	39	1	2	1	0	1	8
Total nr of hectares under irrigation in dry season 2008	17,484	1,170	115	100	20	0	n/a	6
Total funds spent in 2008 on construction of irrigation systems (\$)	287,438	113,000	n/a	n/a	n/a	0	n/a	n/a
Total funds spent in 2008 on rehabilitation/repair of irrigation systems (\$)	193,871	n/a	n/a	n/a	n/a	0	n/a	44,000
Total funds spent in 2008 on operation and maintenance (\$)	13,953	n/a	n/a	n/a	n/a	0	n/a	n/a

**Note 1:** Please note that these data are not necessarily complete or correct. The data are derived from government agencies at provincial and district level which used different recording systems, did not always have complete data or were, sometimes, less than willing to share their data.

**Note 2:** Please be aware that the data above are incomplete as these only reflect funds provided by the government, not the contributions by farmers or other parties.

**10.3 Power Supply in 2008, by District**

Electricity	BAT	Banan	Thmor Kol	Battambang	Bovel	Ek Phnom	Moung Ressey	Rattanak Mondol
Total number of electricity connections to households	44,911	1,986	4,076	17,311	4,400	2,197	2,579	688
Total number of electricity connections to agencies, companies, organizations	1,335	3	15	1,200	5	9	14	5
Total volume in KWh of electricity consumed last in 2008	37,887,455	67619	257,630	29,022,560	207,360	293,616	169,287	103,661
Total amount collected from users for consumed electricity (\$)	8,632,022	71260	194,314	7,278,404	108,916	20,297	83,331	390,912
Per capita electricity consumption in 2008 in Kwh	3,375	8.316	254	202	12	96	17	19
Continue...								
Electricity	BAT	Sangker	Samlot	Sampov Loun	Phnom Prek	Kamrieng	Koh Kralor	Ruk Kakiri
Total number of electricity connections to households	44,911	1,330	150	2,804	2,853	4,312	95	130
Total number of electricity connections to agencies, companies, organizations	1,335	11	3	26	21	20	2	1
Total volume in KWh of electricity consumed last in 2008	37,887,455	445,080	90	2,016,878	1,516,188	3,771,886	0	15,600
Total amount collected from users for consumed electricity (\$)	8,632,022	4,530	8,100	72,000	294,040	103,968	0	1,950
Per capita electricity consumption in 2008 in Kwh	3,375	175	48	1,726	349	180	0	288

**Note 1:** Please note that these data are not necessarily complete or correct. The data are derived from government agencies at provincial and district level which used different recording systems, did not always have complete data or were, sometimes, less than willing to share their data.

**Note 2:** These data only record electricity provided by electricity companies and does not include homes powered by generators or batteries (for this information see Section B: General Profile, Part 1: General Information; table 1.3.1 and chart 1.3.4).

**Note 3:** In most provinces electricity is only provided through town-based networks

**Note 4:** Per capita consumption is calculated by dividing the total volume of electricity produced in 2008 by the number of people living in each district as per the 2008 census (for the provincial data it is calculated against the number of people living in the province)

## 11 Health Facilities

*Please note that the Operational District (health) boundaries are different to the administrative district boundaries. Therefore the data provided here shows the facilities, staff, NGOs etc in each Operational District within the province NOT the administrative district.*

### Acronyms

<b>Com Cov</b>	Commune Covered	<b>MW2</b>	Secondary Midwives
<b>CPA</b>	Complementary Package of Activities	<b>NU1</b>	Primary Nurse
<b>Dr</b>	Doctor	<b>NU2</b>	Secondary Nurse
<b>FDH</b>	Former District Hospital	<b>OD</b>	Operational District
<b>HC</b>	Health Center	<b>Others</b>	Other Staff
<b>HC (NB)</b>	Health Center no building	<b>PHD</b>	Provincial Health Department
<b>HP</b>	Health Post	<b>Pop 04-05</b>	Population Covered 2004 or 2005
<b>MA</b>	Medical Assistant	<b>RH</b>	Referral Hospital
<b>MPA</b>	Minimum Package of Activities	<b>Vil Cov</b>	Village Covered
<b>MW1</b>	Primary Midwives	<b>VIL-HC</b>	Distance from Village to Health Center

### 11.1 Health Facilities in the Province, by Operational District

<b>Battambang</b>	<b>OD</b>	<b>RH</b>	<b>HC</b>	<b>HP</b>
Bat Dambang	1	1	22	
Mong Ruessei	1	1	13	
Sampov Luon	1	1	8	
Sangkae	1		15	
Thmor Koul	1	1	17	
<b>Total</b>	<b>5</b>	<b>4</b>	<b>75</b>	<b>0</b>



### 11.2 Health Facilities and Staff in the province, by Operational District

This table shows health facilities, staff and coverage of health facilities in each operational district.

No	Facility Name	Type	Class	Dr	Ma	Nu2	Nu1	Mw2	Mw1	Others	Com Cov	Vil Cov	Pop. 04-05
<b>Thmor Koul</b>													
1	Ampil Pram Daeum	HC	MPA	0	0	2	2	0	0	2	1	8	9,001
2	Anlong Run	HC	MPA	0	0	1	3	0	0	2	1	5	4,489
3	Bansay Traeng	HC	MPA	0	0	3	1	1	1	0	1	8	9,283
4	Bavel I	FDH	CPA+MPA	2	0	6	3	3	0	9	1	10	12,590
5	Bavel II	HC	MPA	0	0	1	4	1	1	2	0	9	13,329
6	Boeng Pring	HC	MPA	0	0	2	1	0	1	1	1	4	9,570
7	Chrouy Sdau	HC	MPA	0	0	1	0	0	1	3	1	3	9,644
8	Kdol Ta Hen	HC	MPA	0	0	1	4	0	0	2	1	13	10,013
9	Khleang Meas	HC	MPA	0	0	1	0	0	0	5	0	14	10,628
10	Khnach Romeas	HC	MPA	0	0	1	3	0	3	2	1	8	11,791
11	Kouk Khmum	HC	MPA	0	0	2	2	1	0	1	1	8	12,407
12	Lvea	HC	MPA	0	0	1	2	1	0	4	1	12	10,965
13	Ou Ta Ki	HC	MPA	0	0	0	2	3	0	2	1	8	16,186
14	Prey Khpos	HC	MPA	0	0	1	2	2	0	3	1	9	11,067
15	Rung Chrey	HC	MPA	0	0	2	1	1	0	1	1	7	11,469
16	Ta Meun	HC	None MPA	0	0	1	1	0	0	2	1	10	15,748
<b>Total:</b>				<b>2</b>	<b>0</b>	<b>26</b>	<b>31</b>	<b>13</b>	<b>7</b>	<b>41</b>	<b>14</b>	<b>136</b>	<b>178,180</b>
<b>Mong Ruessei</b>													
1	Ta Pung	HC	MPA	0	0	3	2	2	0	0	1	7	14,285
2	Chrey	HC	MPA	0	0	1	1	0	0	4	1	8	11,739
3	Kakaoh	HC	MPA	0	0	0	1	0	1	4	1	7	10,830
4	Kaos Kralor	HC(NB)	None	0	0	0	3	2	2	0	5	41	15,742
5	Kear	HC	None MPA	0	0	0	2	1	1	3	1	11	16,294
6	Moung	HC	MPA	0	0	1	1	0	0	4	1	14	14,210
7	Preaek Chik	HC	None MPA	0	0	0	2	1	3	1	1	10	12,222
8	Prey Svay	HC	MPA	0	0	0	3	0	1	4	1	9	13,196
9	Prey Touch	HC	MPA	0	0	1	3	0	2	0	1	6	9,917
10	Prey Tralach	HC	MPA	0	0	0	3	0	1	3	1	14	20,174
11	Robas Mongkol	HC	MPA	0	0	0	3	0	2	2	1	12	11,324
12	Russei Krang	HC	MPA	0	0	2	3	0	1	2	1	10	14,015

District Data Book 2009: Services and Organizations

No	Facility Name	Type	Class	Dr	Ma	Nu2	Nu1	Mw2	Mw1	Others	Com Cov	Vil Cov	Pop. 04-05
13	Ta Loas	HC	MPA	0	0	1	2	2	2	1	1	9	8,551
<b>Total:</b>				<b>0</b>	<b>0</b>	<b>9</b>	<b>29</b>	<b>8</b>	<b>16</b>	<b>28</b>	<b>17</b>	<b>158</b>	<b>172,499</b>
<b>Sampov Luon</b>													
1	Thipakdei	HC	MPA	0	0	1	3	0	3	1	1	11	8,216
2	Angkor Ban	HC	None MPA	0	0	4	0	0	2	1	4	17	7,342
3	Barang Thleak	HC	MPA	0	1	2	3	1	0	2	3	15	9,228
4	Chak Krei	HC	MPA	0	1	0	0	1	1	2	1	8	8,207
5	Kamrieng	HC	None MPA	0	1	0	1	0	1	4	3	12	7,124
6	Pich Chenda	HC	MPA	0	0	0	0	0	0	0	2	15	11,638
7	Serei Mean Chey	HC	MPA	0	1	3	2	0	2	1	3	11	11,264
8	Ta Krey	HC	MPA	0	2	2	0	0	1	2	2	10	8,383
<b>Total:</b>				<b>0</b>	<b>6</b>	<b>12</b>	<b>9</b>	<b>2</b>	<b>10</b>	<b>13</b>	<b>19</b>	<b>99</b>	<b>71,402</b>
<b>Bat Dambang</b>													
1	Trang	FDH	CPA+MPA	1	2	4	2	0	1	11	4	25	16,973
2	Chaeng Mean Chey	HC	None MPA	0	0	0	1	0	1	2	1	7	6,849
3	Chamkar Samraong	FDH	CPA+MPA	0	0	4	3	5	1	1	2	11	30,612
4	Chamlang Kouy	HC	MPA	0	0	0	0	0	0	12	2	12	4,640
5	Chheu Teal	HC	MPA	0	0	4	3	2	1	0	2	14	14,767
6	Chrey	HC	MPA	0	0	1	3	0	1	2	1	10	13,839
7	Kampong Lpov	HC	MPA	0	0	0	0	0	0	15	1	9	3,133
8	Kantueu II	FDH	MPA	0	0	5	5	1	2	5	4	23	17,734
9	Kdol	HC	MPA	0	0	3	1	4	0	0	1	7	8,399
10	Ou Mal	HC	MPA	0	0	3	1	2	1	0	1	10	9,834
11	Phlov Meas	HC	MPA	0	0	0	0	0	0	3	1	7	3,084
12	Phnum Sampov	HC	MPA	0	0	1	2	4	1	1	1	10	13,026
13	Rottanak	HC	MPA	0	0	3	1	4	0	0	2	12	19,708
14	Sam Lot	HC	MPA	0	0	0	0	0	0	15	2	12	7,479
15	Sdau	FDH	CPA+MPA	0	0	6	3	3	4	3	2	23	17,645
16	Sla Kaet	HC	MPA	0	0	3	1	4	0	0	1	3	7,903
17	Snoeng	HC	MPA	0	0	1	3	0	1	1	1	11	16,481
18	Svay Pao	HC	MPA	1	1	3	3	13	4	0	2	12	32,995
19	Ta Kream	HC	MPA	0	0	2	2	2	0	1	1	11	17,330
20	Ta Sanh	FDH	CPA+MPA	0	0	0	0	0	0	44	2	16	7,596
21	Traeng	HC	MPA	0	0	1	2	0	1	1	1	7	8,417

No	Facility Name	Type	Class	Dr	Ma	Nu2	Nu1	Mw2	Mw1	Others	Com Cov	Vil Cov	Pop. 04-05
22	Tuol Ta Aek	HC	MPA	0	0	5	0	3	2	0	1	5	17,291
<b>Total:</b>				<b>2</b>	<b>3</b>	<b>49</b>	<b>36</b>	<b>47</b>	<b>21</b>	<b>117</b>	<b>36</b>	<b>257</b>	<b>295,735</b>
<b>Sangkae</b>													
1	Voat Kor	HC	MPA	0	0	1	1	1	0	0	1	6	14,651
2	Anlong Vil	FDH	CPA+MPA	1	1	7	6	0	5	1	1	9	15,870
3	Kampong Preah	HC	MPA	0	0	2	2	0	1	1	1	6	8,907
4	Kampong Preang	HC	MPA	0	0	0	1	1	0	1	1	6	8,746
5	Koh Chiveang	HC	MPA	0	0	1	1	0	1	1	1	5	9,349
6	Ou Dambang I	HC	MPA	0	1	2	5	1	2	0	1	6	13,571
7	Ou Dambang II	HC	MPA	0	0	2	2	0	1	1	1	6	11,620
8	Peam Aek	HC	MPA	0	0	4	2	3	2	0	1	8	12,869
9	Preaek Luong	HC	MPA	0	1	4	3	2	1	0	2	10	13,479
10	Preaek Norint	FDH	CPA+MPA	0	1	9	9	8	0	2	1	10	12,367
11	Prey Chas	HC	None MPA	0	0	0	0	0	0	0	1	5	4,034
12	Reang Kesei	HC	None MPA	0	0	0	1	0	2	0	1	9	7,156
13	Roka	HC	MPA	0	0	0	2	0	1	1	1	6	7,985
14	Samraong Knong	HC	MPA	0	1	4	2	2	1	0	2	7	14,485
15	Ta Pon	HC	MPA	0	0	1	1	0	2	0	1	5	12,934
<b>Total:</b>				<b>1</b>	<b>5</b>	<b>37</b>	<b>38</b>	<b>18</b>	<b>19</b>	<b>8</b>	<b>17</b>	<b>104</b>	<b>168,023</b>
<b>Total All</b>				<b>5</b>	<b>14</b>	<b>133</b>	<b>143</b>	<b>88</b>	<b>73</b>	<b>207</b>	<b>103</b>	<b>754</b>	<b>885,839</b>

Source: MEDiCAM – Infrastructure - ([http://www.medicam-cambodia.org/hsi/health\\_system/srch/index.asp?cboLcn=6&cmdSearch=Search&cboCHName=&cboType=](http://www.medicam-cambodia.org/hsi/health_system/srch/index.asp?cboLcn=6&cmdSearch=Search&cboCHName=&cboType=))

### 11.3 Deliveries in 2007 in the Province, by Operational District

OD	Deliveries	Deliveries at home		Deliveries	Total deliveries	Total deliveries
	at HC	By Health Staff	ByTBAs	at RH	by Health Staff	by health staff and TBAs
Thma Koul	281	2041	1913	163	2485	4398
Mong Russei	279	832	1433	599	1710	3143
Sampov Luon	161	333	1169	167	661	1830
Battambang	603	2869	1455	1728	5200	6655
Sangkae	525	1344	1005	0	1869	2874
<i>Sub-total</i>	<i>1849</i>	<i>7419</i>	<i>6975</i>	<i>2657</i>	<i>11925</i>	<i>18900</i>

Source: MoH, Annual Statistics 2007

## 12 Education<sup>3</sup>

### 12.1 Schools, Classes, Students, Staff, for for all levels, for 2007/2008 by District

District	Number of Schools	Disadv. Schools	Number of Classes	Classes in Pagoda	Enrollment		Repeaters		Teaching Staff		Non-Teaching Staff		Total Staff	
					Total	Girl	Total	Girl	Total	Female	Total	Female	Total	Female
Banan	88	1	608	0	22,894	11,072	2,539	1,095	569	267	170	34	739	301
Battambang	76	0	1,048	2	40,597	19,061	2,324	797	1,506	950	235	114	1,741	1,064
Bavel	70	0	623	0	26,085	12,498	2,724	1,142	339	142	175	39	514	181
Ek Phnom	62	0	456	0	14,485	7,285	1,325	542	547	342	157	47	704	389
Kamrieng	49	2	350	0	13,206	6,139	1,087	480	243	110	63	16	306	126
Koah Kralar	39	2	282	0	11,793	5,527	661	295	122	39	57	20	179	59
Maung Russey	110	4	935	10	39,146	18,443	3,927	1,668	603	234	228	48	831	282
Phnom Preuk	28	1	254	0	11,138	5,261	1,181	570	161	64	39	7	200	71
Ratanak Mondul	45	3	286	0	10,332	4,864	971	406	162	79	87	19	249	98
Samlaut	47	0	315	0	10,545	4,912	909	381	203	61	58	10	261	71
Sampeuv Loun	15	1	148	0	6,428	2,963	298	148	119	39	44	2	163	41
Sangker	78	2	764	0	28,643	14,122	2,556	1,067	823	461	259	90	1,082	551
Thmar Kaul	68	3	682	4	29,785	14,557	2,352	959	678	362	170	40	848	402
<b>Whole Province</b>	775	19	6,751	16	265,077	126,704	22,854	9,550	6,075	3,150	1,742	486	7,817	3,636
- Urban Area	76	0	1,048	2	40,597	19,061	2,324	797	1,506	950	235	114	1,741	1,064
- Rural Area	699	19	5,703	14	224,480	107,643	20,530	8,753	4,569	2,200	1,507	372	6,076	2,572

<sup>3</sup> All the data for section 12 comes from the Ministry of Education, Youth and Sport (MoEYS)

**12.2 Characteristics of Schools and School Principals for 2007/2008 by Commune**

Commune	Number of Schools				2 - Shift	Floating	Schools	Attached	Schools Without			Characteristics of School Principals (Incharge)			
	Pre-Sch	Primary	College	Lycee	Schools	Schools	in Pagoda	Pre-Sch	Water Sup.	Latrine	Avg. Age	Avg. Service	U.Sec+ Ed.	Female	
Anlong Vil	1	6	0	1	6	0	1	0	4	1	43.4	19.8	2	3	
Norea	2	3	1	0	3	0	1	0	3	1	51.0	22.7	0	2	
Ta Pon	1	5	2	0	3	0	1	0	3	2	48.5	21.6	0	1	
Roka	0	4	1	0	3	0	2	0	2	1	40.2	23.6	1	0	
Kampong Preah	1	4	1	0	5	0	0	1	6	2	44.1	21.5	0	1	
Kampong Prieng	2	6	0	1	6	0	1	2	5	2	53.3	25.3	1	0	
Reang Ksei	1	6	1	0	6	0	0	1	7	2	49.3	24.3	1	2	
Ou Dambang Muoy	4	6	2	0	4	0	2	4	8	3	49.0	24.5	1	3	
Ou Dambang Pir	3	5	0	0	4	0	0	3	4	1	55.5	29.3	1	0	
Vaot Ta Muem	1	6	1	0	4	0	0	1	6	2	49.6	25.1	0	3	

**12.3 Enrolment by Level of Education, 2006/2007 by Commune**

Commune	School	Pre school		Primary School		Lower Secondary School		Upper Secondary School		Enrolment	
		Total	Female	Total	Female	Total	Female	Total	Female	Total	Female
Anlong Vil	8	78	44	3237	1577	1279	637	484	241	5078	2499
Norea	6	110	52	1732	821	739	391	0	0	2581	1264
Ta Pon	6	0	0	2353	1175	527	301	0	0	2880	1476
Roka	6	70	41	2063	992	96	62	0	0	2229	1095
Kampong Preah	6	25	9	1742	876	399	212	0	0	2166	1097
Kampong Prieng	9	99	38	2153	983	554	265	264	112	3070	1398
Reang Ksei	8	50	23	1646	773	400	200	0	0	2096	996
Ou Dambang Muoy	11	147	67	2917	1338	1184	620	0	0	4248	2025
Ou Dambang Pir	7	61	32	2195	1048	0	0	0	0	2256	1080
Vaot Ta Muem	8	25	13	2279	1123	817	410	0	0	3121	1546

**12.4 Enrolment by Level of Education, 2007/2008 by Commune**

Commune	School	Pre school		Primary School		Lower Secondary School		Upper Secondary School		Enrolment	
		Total	Female	Total	Female	Total	Female	Total	Female	Total	Female
Anlong Vil	8	80	40	2886	1392	1316	665	770	371	5052	2468
Norea	6	118	52	1592	756	716	376	0		2426	1184
Ta Pon	8	69	33	2176	1081	542	307	0		2787	1421
Roka	5	0	0	1990	974	167	102	0		2157	1076
Kampong Preah	6	23	9	1682	853	360	199	0		2065	1061
Kampong Prieng	9	81	39	1941	908	676	389	335	154	3033	1490
Reang Ksei	8	55	31	1505	719	397	207	0		1957	957
Ou Dambang Muoy	12	157	81	2643	1222	1172	606	0		3972	1909
Ou Dambang Pir	8	62	28	2160	1030	0	0	0		2222	1058
Vaot Ta Muem	8	39	18	2095	1044	838	436	0		2972	1498

**12.5 Aspects of Enrolment for 2007/2008 by Commune**

Commune	% Repeaters (Total)			% Over-age Enrollment (Total)			% Repeaters (Girl)			% Over-age Enrollment (Girl)		
	Primary	L.Sec.	U.Sec.	Primary	L.Sec.	U.Sec.	Primary	L.Sec.	U.Sec.	Primary	L.Sec.	U.Sec.
Anlong Vil	9.6	2.7	0.1	25.9	39.2	40.3	9.7	0.6	0.0	25.3	35.6	39.6
Norea	9.7	2.1	0.0	31.0	46.8	0.0	6.1	1.3	0.0	29.1	56.1	0.0
Ta Pon	11.5	1.5	0.0	31.1	45.8	0.0	10.1	1.0	0.0	30.0	45.3	0.0
Roka	16.1	2.4	0.0	31.1	49.1	0.0	15.2	2.9	0.0	29.6	53.9	0.0
Kampong Preah	17.6	1.4	0.0	26.0	53.1	0.0	14.3	1.0	0.0	25.8	45.7	0.0
Kampong Prieng	11.5	1.2	4.5	34.0	57.5	52.5	10.1	0.8	5.2	30.6	53.5	55.2
Reang Ksei	7.7	1.3	0.0	26.2	55.2	0.0	7.2	0.0	0.0	24.5	55.6	0.0
Ou Dambang Muoy	11.4	3.9	0.0	22.3	35.8	0.0	10.1	1.8	0.0	20.5	31.8	0.0
Ou Dambang Pir	9.6	0.0	0.0	25.3	0.0	0.0	8.3	0.0	0.0	23.2	0.0	0.0
Vaot Ta Muem	12.1	1.6	0.0	30.6	39.4	0.0	10.7	0.5	0.0	30.0	34.9	0.0

**12.6 School Buildings for all schools in the District for 2007/2008, by Commune**

Commune	Total Number of		Concrete/Brick Structure		Wooden Structure		Bamboo Structure		New Buildings		Buildings Without Good		
	Buildings	Rooms	Buildings	Rooms	Buildings	Rooms	Buildings	Rooms	Repaired	Constructed	Floor	Roof	Wall
Anlong Vil	37	126	24	84	13	42	0	0	0	3	5	3	6
Norea	15	61	7	32	8	29	0	0	1	0	7	5	7
Ta Pon	15	65	10	40	5	25	0	0	0	1	2	2	3
Roka	12	51	6	29	6	22	0	0	0	1	2	3	3
Kampong Preah	14	47	9	29	5	18	0	0	0	0	5	2	4
Kampong Prieng	15	59	10	37	5	22	0	0	0	0	5	1	1
Reang Ksei	13	46	8	30	5	16	0	0	0	0	1	1	2
Ou Dambang Muoy	27	126	18	90	9	36	0	0	0	2	8	7	6
Ou Dambang Pir	16	63	3	12	13	51	0	0	0	0	10	9	11
Vaot Ta Muem	18	79	4	15	14	64	0	0	0	0	6	4	6

**12.7 Conditions of Classrooms and Existence of Separate School Office and Library, by Commune**

Commune	Number of Class rooms	Number of Classrooms			Classrooms Without Good			Number of Furniture needed				Schools with Separate	
		in Pagoda	New Repaired	New Constr.	Floor	Roof	Wall	Desks	Chairs	Black-board	Teacher Table	Office	Library
Anlong Vil	92	0	0	7	15	5	24	0	0	0	0	7	7
Norea	50	0	1	0	27	14	18	115	135	5	17	3	3
Ta Pon	48	0	0	5	8	8	11	40	0	3	5	3	1
Roka	41	0	0	10	10	9	11	22	24	0	4	2	2
Kampong Preah	41	0	0	0	20	7	13	90	55	2	6	2	0
Kampong Prieng	50	0	0	0	16	4	4	0	0	0	0	4	2
Reang Ksei	39	0	0	0	0	0	4	60	60	1	1	2	1
Ou Dambang Muoy	90	0	0	8	26	25	24	41	41	1	9	7	7
Ou Dambang Pir	43	0	0	0	31	32	41	165	165	0	26	4	4
Vaot Ta Muem	62	0	0	0	28	18	14	103	103	10	17	3	1

**12.8 Community Participation and Financing across all schools in the District for 2007/2008 by Commune**

Commune	Parent Association				Comm. Teachers	Teaching Monks	PAP Fund (Riel)		Number of Schools Obtaining Funds from				
	Exists	Held Meet	Total	Female			per Student	per School	Sch. Income	Community	Gvt. For building	Abroad	IOs/NGOs
Anlong Vil	8	8	3	0	0	0	8,293	5,182,988	0	0	0	0	0
Norea	6	6	3	0	0	0	12,147	5,002,733	0	0	0	0	0
Ta Pon	6	5	4	1	0	0	12,553	5,164,643	0	0	0	0	0
Roka	5	4	4	1	0	0	8,110	4,538,700	0	0	0	0	0
Kampong Preah	6	5	2	0	0	0	10,601	3,782,850	0	0	0	0	0
Kampong Prieng	7	7	4	0	0	0	12,759	6,094,750	0	1	0	1	0
Reang Ksei	6	6	3	0	0	0	10,408	3,276,580	0	0	0	0	0
Ou Dambang Muoy	10	10	4	1	0	0	12,930	5,170,422	0	1	0	0	0
Ou Dambang Pir	7	7	4	1	0	0	7,793	2,443,571	1	1	0	0	0
Vaot Ta Muem	7	7	3	0	0	0	12,297	4,609,000	2	0	0	0	0

**12.9 Percentage Student Flow Rates and Graduation by level 2006/2007, by Commune**

Commune	Primary Level (Grades 1-6)			Lower Secondary Level (Grades 7-9)			Upper Secondary Level (Grades 10-12)			Successful Candidates		
	Promotion	Repetition	Dropout	Promotion	Repetition	Dropout	Promotion	Repetition	Dropout	Grade 6	Grade 9	Grade 12
Anlong Vil	77.4	8.6	14.0	83.7	2.7	13.5	86.4	0.2	13.4	366	321	0
Norea	79.0	8.9	12.1	79.6	2.0	18.4	0.0	0.0	0.0	215	139	0
Ta Pon	72.9	10.6	16.4	63.2	1.5	35.3	0.0	0.0	0.0	185	71	0
Roka	73.5	15.6	10.9	86.5	4.2	9.4	0.0	0.0	0.0	184	0	0
Kampong Preah	72.0	17.0	11.0	67.9	1.3	30.8	0.0	0.0	0.0	156	65	0
Kampong Prieng	81.1	10.4	8.5	86.1	1.4	12.5	76.9	5.7	17.4	280	85	30
Reang Ksei	74.2	7.0	18.7	68.8	1.3	30.0	0.0	0.0	0.0	167	61	0
Ou Dambang Muoy	78.1	10.3	11.7	77.8	3.9	18.3	0.0	0.0	0.0	337	251	0
Ou Dambang Pir	85.1	9.5	5.4	0.0	0.0	0.0	0.0	0.0	0.0	244	0	0
Vaot Ta Muem	81.4	11.1	7.5	76.1	1.6	22.3	0.0	0.0	0.0	300	133	0



## 13 Staff and Resources at the District

*This chapter presents data from the District Information System, collected around the middle of 2009 unless otherwise specified.*

### 13.1 District Councilors elected in 2009

Name	Sex	Year of Birth	Function	Phone
ម៉ៅ ម៉ៅ	M	1947	Chairperson of The Council	012-931 483
ពៅ សូត្រ	M	1941	Councillor	092-200 623
នន់ គឹមថៃ	M	1948	Councillor	012-944 946
ធាម ឈិន	M	1954	Councillor	012-413 721
និវ ណន	M	1945	Councillor	092-531 051.
ប៉ែន សារី	M	1945	Councillor	012-710 217
ទាវ សារ៉ាត់	M	1947	Councillor	012-721 119
គង់ យ៉ាត	M	1945	Councillor	016-946 193
ម៉ុន សុខាឈ័យ	F	1970	Councillor	092-961 667
តូច ស៊ុនណារ៉ា	M	1960	Councillor	012-806 663
ម៉ក់ សារួន	M	1955	Councillor	012-524 394
ក្រូច ភាជ	M	1941	Councillor	017-785 233
ឡុញ សុផិ	M	1952	Councillor	092-782 251
វី វ៉ែន	M	1974	Councillor	017-370 096
សេង ប្រិល	M	1971	Councillor	099-442 328
ឃឹម សាអែម	M	1960	Councillor	017-613 687
អ៊ូច សាឡួន	M	1954	Councillor	089-443 260
ឡួន វណ្ណី	M	1983	Councillor	092-325 756
ទ្រុយ ទ្រុយ	M	1967	Councillor	089-882 742

### 13.2 Committees of the Council

Please note at the time of producing the district data books the composition of the committees was not known for all district councils and therefore data were not available for 13.2.1, 13.2.2, 13.2.3.

#### 13.2.1 Technical Facilitation Committee

#### 13.2.2 Women's and Children's Affairs Committee

#### 13.2.3 Procurement Committee

### 13.3 Board of Governors

Name	Sex	DoB	Function	Salary Level	Body	Phone
ស្រី សារ៉េត	M	1956	District Governor	ក.ព.៥	High Ranking Civil Servant	012-768 108
ជឿង ស៊ុន	M	1955	District Deputy Governor	ខ.១.៥	Medium Civil Servant	012-561 699
ពុន ថ្រី	M	1955	District Deputy Governor	ខ.១.៥	Medium Civil Servant	012-958 509
សុំ ចិន្តា	F	1960	District Deputy Governor	ខ.១.៦	Medium Civil Servant	092-599 439
សំ ចន្ទា	M	1967	District Deputy Governor			012-554 945

### 13.4 Offices under Sala Krong, Sala Srok and Sala Khan

Office Name	Chief		Deputy Chief		No. of Staff				Office Area (m2)	No of vehicle (public or program)	
					State		Contract				
	M	F	M	F	M	F	M	F		vehicle	moto
Adminnistration Office	1	0	0	0	5	3	0	0	Borrow	0	0
Economy Office	1	0	0	0	1	0	0	0	Borrow	0	0
Social Affair Office	1	0	0	0	2	0	0	0	Borrow	0	0

### 13.5 Municipality/District/Khan line offices

Office Name	Chief		Deputy Chief		No. of Staff				Office Area (m2)	No of vehicle (public or program)	
					State		Contract				
	M	F	M	F	M	F	M	F		vehicle	moto
District/ Khan Police Headquarter	1	0	5	0	29	1	0	0	364.67	0	3
District/ Khan Military Police Headquarter	1	0	2	0	17	0	0	0	74	1	1
District/ Khan Military Subregion	1	0	2	0	13	0	0	0	99	0	0
Rural Development Office	1	0	1	0	0	0	0	0	36	0	2
Women Affairs Office	0	0	0	0	0	0	0	2	Borrow	0	0
Environment Office	1	0	0	0	0	0	0	0	Borrow	0	1
Education Office	1	0	3	0	12	5	0	0	80	0	0
District/ Khan Operational Office	1	0	1	0	9	3	1	0	300	1	1
Agriculture Office	0	0	1	0	3	2	0	0	108	0	5
Social Affairs Office	1	0	2	0	0	0	0	0	Borrow	0	0
Culture Office	0	0	0	0	1	0	0	0	81	0	0
Public Work Office	1	0	0	0	0	0	0	0	Borrow	0	0
Lan Management Office	1	0	1	0	4	0	0	0	213.64	0	0
Tax Unit	1	0	1	1	2	0	0	0	84	0	0

## 13.6 Properties and Equipment of District Administration

### 13.6.1 Buildings

Description	Unit	Number	Remark
Office building type			
- Concrete	building	1	
- Wood	building	0	
- Mixed	building	0	
Total floor space	m2		
- Concrete	m2	300	
- Wood	m2	0	
- Mixed	m2	0	
Building condition			
- Concrete	%	70	
- Wood	%	0	
- Mixed	%	0	
Office reserved land area	m2	0	
Total office land area	m2	21,464	

### 13.6.2 Means of Transport available at the District Administration

Description	Unit	Number	Remark
Vehicle (type, size and condition)	Vehicle	0	
Motorcycle (type, size and condition)	Motor	0	

### 13.6.3 Equipment in District Offices

Description	Unit	Number	Remark
Generator	per set	0	
Photocopy machine at the office	per set	0	
Private photocopy machine at the district town	place	2	
Telephone network (mobile line service)	network	4	
Telephone network (land line service)	network	0	
Fax (include Fax number)	per set	0	
Computer	per set	3	
Printer	per set	0	
Scanner	Per set	1	
Number of computers those can access Internet and email services in the municipality/ district/khan office (including the technical line offices (please provide the email address)	set	0	
Typewriters (including the technical line offices)	per set	2	
Staff of Municipality/district/khan office can use computer	person	4	

### 13.6.4 Equipment and facilities at the District Town

Description	Unit	Number	Remark
Availability of electricity at noon	Nr Hours	12	
Private internet and email services in the municipality/ district/khan town.	place	0	

### 13.7 Registered Revenue of the District Administration in 2008<sup>4</sup>

Sources of Revenue	Revenue Collecting Agency	Estimated annual revenue (In Riels)
Taxes	District/ Khan Taxation Unit	164,834,934

### 13.8 Services in the District

#### 13.8.1 Public Sector Services

Type of Infrastructure/services	Unit	Number	
		Public	Private
Schools			
Pre-school	room	34	0
Primary School	room	505	0
Secondary school	room	115	0
High School	room	54	0
University	room		
Health			
Health post	place		
Health center	place	9	0
Referral Hospital	bed		

### 13.9 Civil Society Organizations active in the District

#### 13.9.1 NGOs, Associations, Programs and Projects

Name	Abbr.	Sector Activities	No. of Target Communes	No. of Target Villages	Office in District
Bodish For Development	BFD	សេដ្ឋកិច្ច និងសង្គមកិច្ច	10	64	Yes
Meta Kakrona	MK	សង្គមកិច្ច	0	0	Yes
Development Community For Children	DDFC	សង្គមកិច្ច	0	0	Yes
KNCED	KNCED	សេដ្ឋកិច្ច	0	0	No
Hope Of Children	HOC	សង្គមកិច្ច	0	0	Yes
Hope Of Cambodian Children	HOCC	សេដ្ឋកិច្ច និងសង្គមកិច្ច	0	0	Yes
Samdach Raksmei Saupoin Fund	SRSF	សេដ្ឋកិច្ច	0	0	Yes
Organization Executive Battambang	OEB	សេដ្ឋកិច្ច និងសង្គមកិច្ច	10	64	No
VIGILANCE	VIGILANCE	សិទ្ធិមនុស្ស	0	0	Yes
Save Earth	SE	សង្គមកិច្ច	0	0	Yes

<sup>4</sup> Please note that the data in this table are at best estimates. If the table appears blank it does not mean there is no revenue, just that the data have not been recorded/entered.

Name	Abbr.	Sector Activities	No. of Target Communes	No. of Target Villages	Office in District
Save Cooperation Cambodia	SCC	សេដ្ឋកិច្ច សង្គមកិច្ច	2	9	Yes
Camodia Building Organization	CBO	សេដ្ឋកិច្ច សង្គមកិច្ច	0	0	Yes
sovanpum vongpakbori	SV	សង្គមកិច្ច	0	0	Yes
Association of Blind Person	ABP	សង្គមកិច្ច	0	0	Yes

### 13.9.2 Political Parties active in the Municipality, District and Khan

Name	Abbr.	Office in District
Cambodian People Party	CPP	Yes
FUNCINPEC Party	FUNCINPEC	Yes
SAM RAINSY Party	Sam Rainsy Party	Yes

### 13.10 Private Sector Organizations

#### 13.10.1 Registered Companies in 2008, by District

On private sector at commune and/or district level	BAT	Banan	Thmor Kol	Battambang	Bovel	Ek Phnom	Moung Ressey	Rattanak Mondol
<b>Businesses and Companies</b>								
Number of registered agricultural enterprises (except family farms)	11	0	0	1	1	0	0	1
Number of registered shops, restaurants, transporters and other services	3,051	239	10	1,348	48	265	446	4
Number of manufacturing companies	580	60	65	41	35	24	52	3
Number of registered forestry enterprises	2	0	0	0	0	0	0	0
Number of registered mining companies	25	6	0	16	2	0	0	0
Number of financial institutions	77	3	8	26	3	10	9	3
Number of other commercial institutions	73	n/a	1	1	n/a	25	n/a	n/a
Estimated number of informal enterprises (not registered)	2,546	157	811	158	217	149	150	68
<b>Employment</b>								
Number of people employed in 2008 by companies or any other enterprises	14,736	785	4,153	5,364	272	103	959	54
<b>Investment</b>								
Amount invested in 2008 by private sector (\$)	34,728,121	5706166	3,345,745	16,457,255	948,167	205,159	619,669	45,163
<b>Market</b>								
Number of markets, operating at least weekly	142	8	29	18	4	6	37	7

Continue...

On private sector at commune and/or district level	BAT	Sangker	Samlot	Sampov Loun	Phnom Prek	Kamrieng	Koh Kralor	Ruk Kakiri
<b>Businesses and Companies</b>								
Number of registered agricultural enterprises (except family farms)	11	4	0	2	0	2	0	0
Number of registered shops, restaurants, transporters and other services	3,051	4	47	360	183	89	8	0
Number of manufacturing companies	580	51	80	9	75	6	28	51
Number of registered forestry enterprises	2	2	0	0	0	0	0	0
Number of registered mining companies	25	0	1	0	0	0	0	0
Number of financial institutions	77	3	3	4	3	1	1	0
Number of other commercial institutions	73	1	n/a	32	n/a	n/a	9	4
Estimated number of informal enterprises (not registered)	2,546	20	53	104	138	357	42	122
<b>Employment</b>								
Number of people employed in 2008 by companies or any other enterprises	14,736	2,160	0	122	61	500	0	203
<b>Investment</b>								
Amount invested in 2008 by private sector (\$)	34,728,121	1,147,600	15,470	5,381,205	73,087	95,789	87,646	600,000
<b>Market</b>								
Number of markets, operating at least weekly	142	13	8	3	2	2	2	3

**Note:** These data are not comprehensive as different companies and business are registered with different departments and not all departments were able or willing to provide detailed information. The number of informal enterprises reflects a rough estimate, made at provincial level and could not be verified.

**Source:** Unofficially collected at Provincial Level

**13.10.2 Farmers in 2008, by District**

Credit	BAT	Banan	Thmor Kol	Battambang	Bovel	Ek Phnom	Moung Ressey	Rattanak Mondol
Volume of credit provided to farmers in 2008 (\$)	<b>13,707,032</b>	719972	83,295	247,893	599,725	169,285	583,473	1,200,120
Number of farmers receiving credit in 2008	<b>24,833</b>	810	1,943	1,534	3,473	1,052	4,578	2,059
Volume of credit provided to companies in 2008 (\$)	<b>19,557,000</b>	2160000	840,000	100,000	815,000	10,000	2,400,000	960,000

Continue...

Credit	BAT	Sangker	Samlot	Sampov Loun	Phnom Prek	Kamrieng	Koh Kralor	Ruk Kakiri
Volume of credit provided to farmers in 2008 (\$)	<b>13,707,032</b>	4,533,000	350,480	2,067,035	676,134	428,191	1,979,179	69,250
Number of farmers receiving credit in 2008	<b>24,833</b>	1,250	1,393	1,281	1,619	1,016	1,185	1,640
Volume of credit provided to companies in 2008 (\$)	<b>19,557,000</b>	420,000	960,000	2,300,000	2,700,000	4,500,000	672,000	720,000

**Note:** Please note that these data are not necessarily complete or correct. The data are derived from government agencies at provincial and district level which used different recording systems, did not always have complete data or were, sometimes, less than willing to share their data.

**Source:** Unofficially collected at Provincial Level



## **SECTION E: POVERTY DATA**



## 14 Data on Poverty

### 14.1 Predicted Poverty Rates for 2009, by commune

The **Predicted Family Poverty Rate** is based on a statistical model (robust multilevel mixed effect regression) at village level developed by the NCDD M&E Unit and uses CDB data for making an estimate of the predicted poverty rate (this is: *the portion of total families in the district or commune who are expected to be poor*) for the following year using current year data.

The basis for this predicted poverty rate also uses IDPoor (a project of the Ministry of Planning with technical assistance provided by GTZ) data

Commune	2004	2009
Anlong Vil	32.50%	25.50%
Norea	28.60%	20.20%
Ta Pon	36%	26.10%
Roka	37.80%	31.30%
Kampong Preah	35.10%	30.80%
Kampong Prieng	34.20%	26.30%
Reang Kerei	38.70%	29.60%
Ou Dambang Muoy	31.40%	26.50%
Ou Dambang Pir	30.80%	24.20%
Vaot Ta Muem	33.50%	25.30%

### 14.2 Poverty data from survey

#### 14.2.1 Identification of Poor Households Program (IDPoor)

The Ministry of Planning IDPoor Program has developed standardized Procedures for Identification of Poor Households in rural areas. These Procedures are implemented using a participatory and consultative process by sub-national government structures and community representatives.

The IDPoor Program is managed by the Ministry of Planning (MOP), in cooperation with the Ministry of Interior's Department of Local Administration (DOLA). The program is supported by the Federal Republic of Germany, with technical assistance provided by German Technical Cooperation (GTZ). In 2009, AusAID also provided funding support to the Program.

#### Objective

The IDPoor Program aims to implement the Procedures for Identification of Poor Households in rural areas as widely as possible, in order to provide data on the level of poverty of areas and households that can be used by a large range of institutions and organizations for targeting services and development assistance to poor areas and poor households.

**Coverage:** During 2007, 2008 and 2009 the IDPoor Procedures have been implemented in 18 provinces (with partial or complete coverage), covering a total of around 7000 rural villages. The MOP and a number of NGO partners who are Health Equity Fund Operators have collaborated in collecting this data from different areas.

**Categorization:** Identified poor households are classified under two poverty categories: Poor Level 1 (very poor), and Poor Level 2 (poor). Households are classified based on data

collected using a standard questionnaire, together with consideration by villagers of these households' special circumstances.

**Further information:** Please go to the IDPoor Program webpage at [www.mop.gov.kh/Projects/IDPoor/tabid/154/Default.aspx](http://www.mop.gov.kh/Projects/IDPoor/tabid/154/Default.aspx)

*This District has not yet been covered by IDPoor*